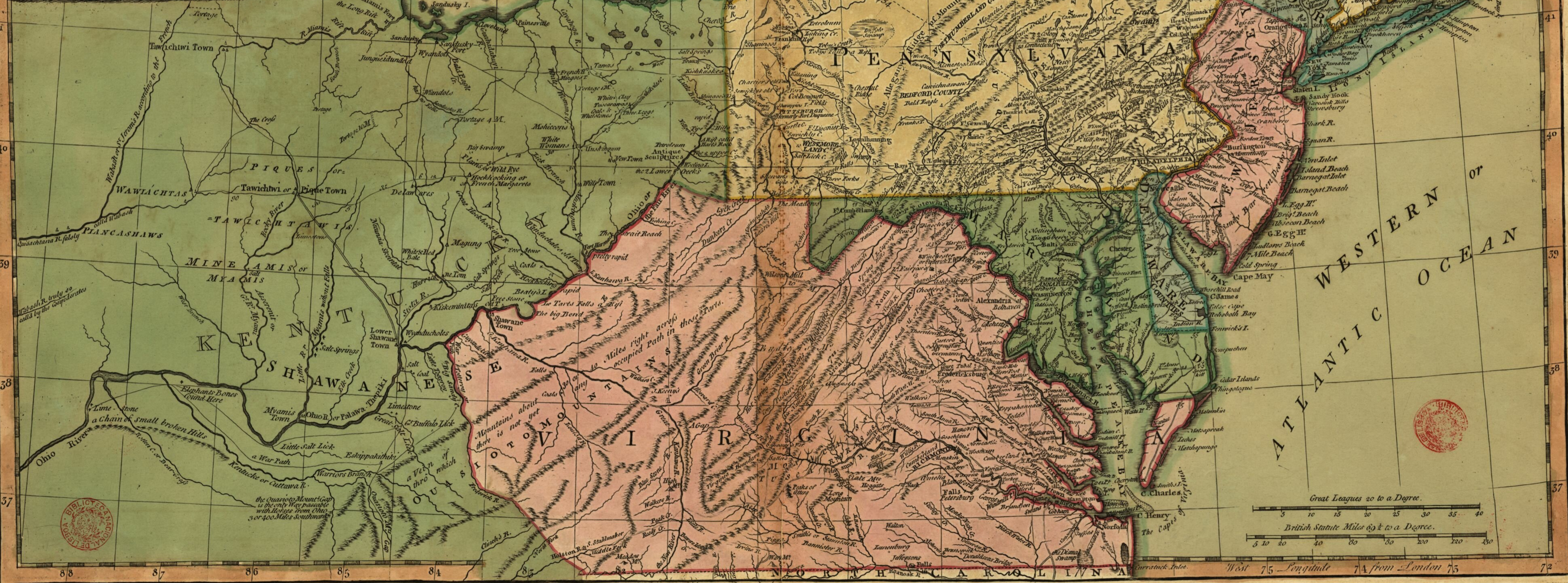


**A NEW and GENERAL MAP**  
**OF THE MIDDLE DOMINIONS BELONGING TO THE**  
**UNITED STATES OF AMERICA,**  
*viz. VIRGINIA, MARYLAND, THE DELAWARE-COUNTIES,*  
**PENNSYLVANIA, NEW JERSEY &c.**  
*with the Addition of NEW YORK, & of the Greatest Part of NEW ENGLAND &c.*  
*as also of the Bordering Parts of the BRITISH POSSESSIONS in CANADA.*  
 LONDON:  
 Published by LAURENCE & WHITTLE, No 53 Fleet Street.  
 as the Act directs, 18<sup>th</sup> May, 1794.

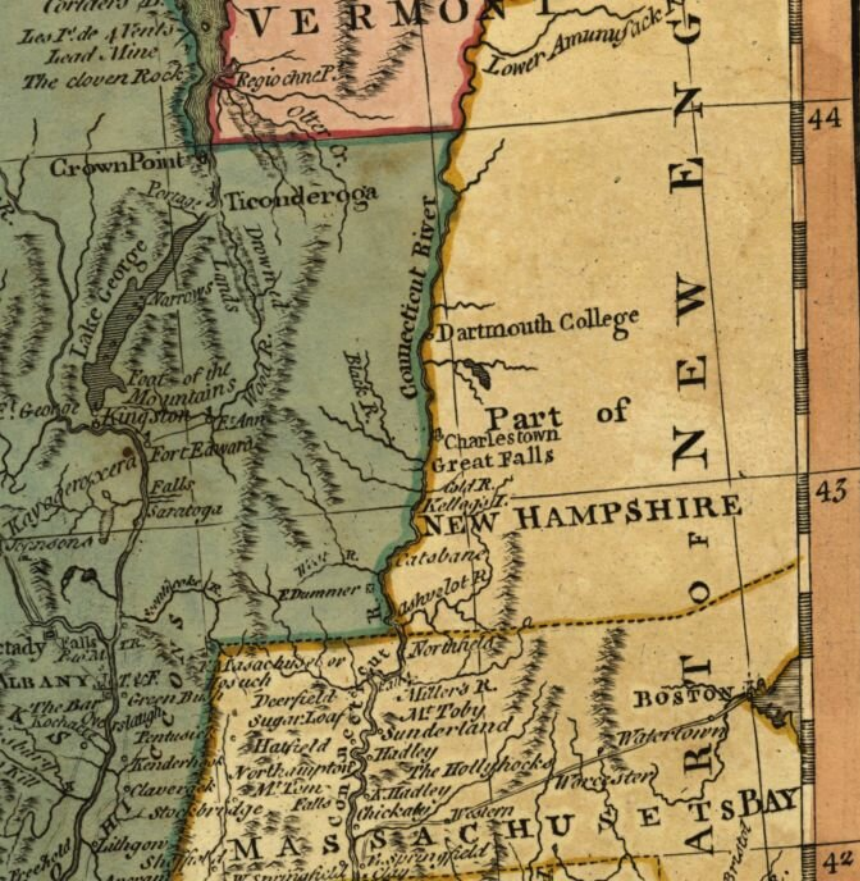
A SKETCH  
 of the Upper Parts  
 to shew  
 the Remainder of the Lakes



Great Leagues 20 to a Degree.  
 British Statute Miles 69 3/4 to a Degree.







Las P. de Vents  
Lead Mine  
The cloven Rock

VERMONT

Lower Amunigack

Regio chne P.

Other

Crown Point

Ticonderoga

Lake George

Loaves of the Mountains

Connecticut River

Dartmouth College

Part of  
Great Falls

NEW HAMPSHIRE

Saratoga

Edam

Concord

ALBANY

Massachusetts or  
New England

Northfield

BOSTON

The Bar

Deerfield

Millers R.

Watertown

Concord

Sugar Loaf

Al Toby

Worcester

Claverack

Hayfield

Sunderland

ATSBAY

Lithgow

Northampton

Hadley

Western

Springfield

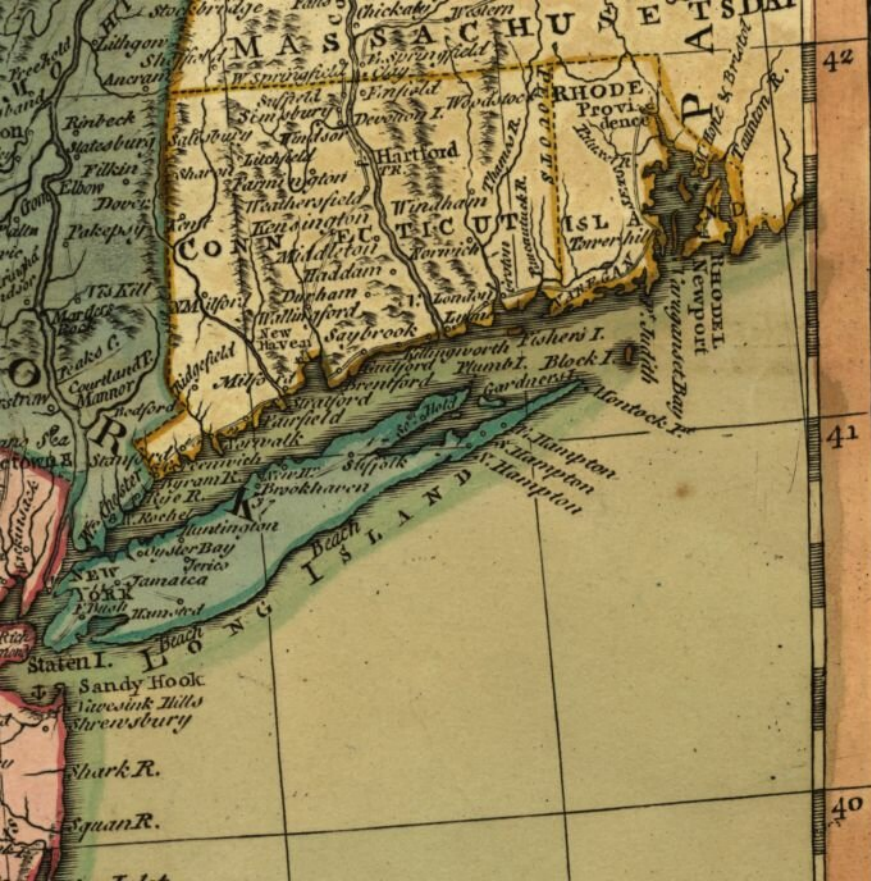
Springfield

Chickadee

44

43

42



42

41

40



Squan R.

New Inlet  
Island Beach  
Barnegat Inlet  
Barnegat Beach

Egg H.  
Big Beach  
Beacon Beach  
Egg H.  
Beach  
ch

WESTERN OCEAN

LANTIC

07


39

38

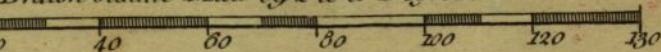




*Great Leagues 20 to a Degree.*



*British Statute Miles 69  $\frac{1}{2}$  to a Degree.*



*Longitude*

*74 from London 73*

*72*

*37*

CA 36 A(8)