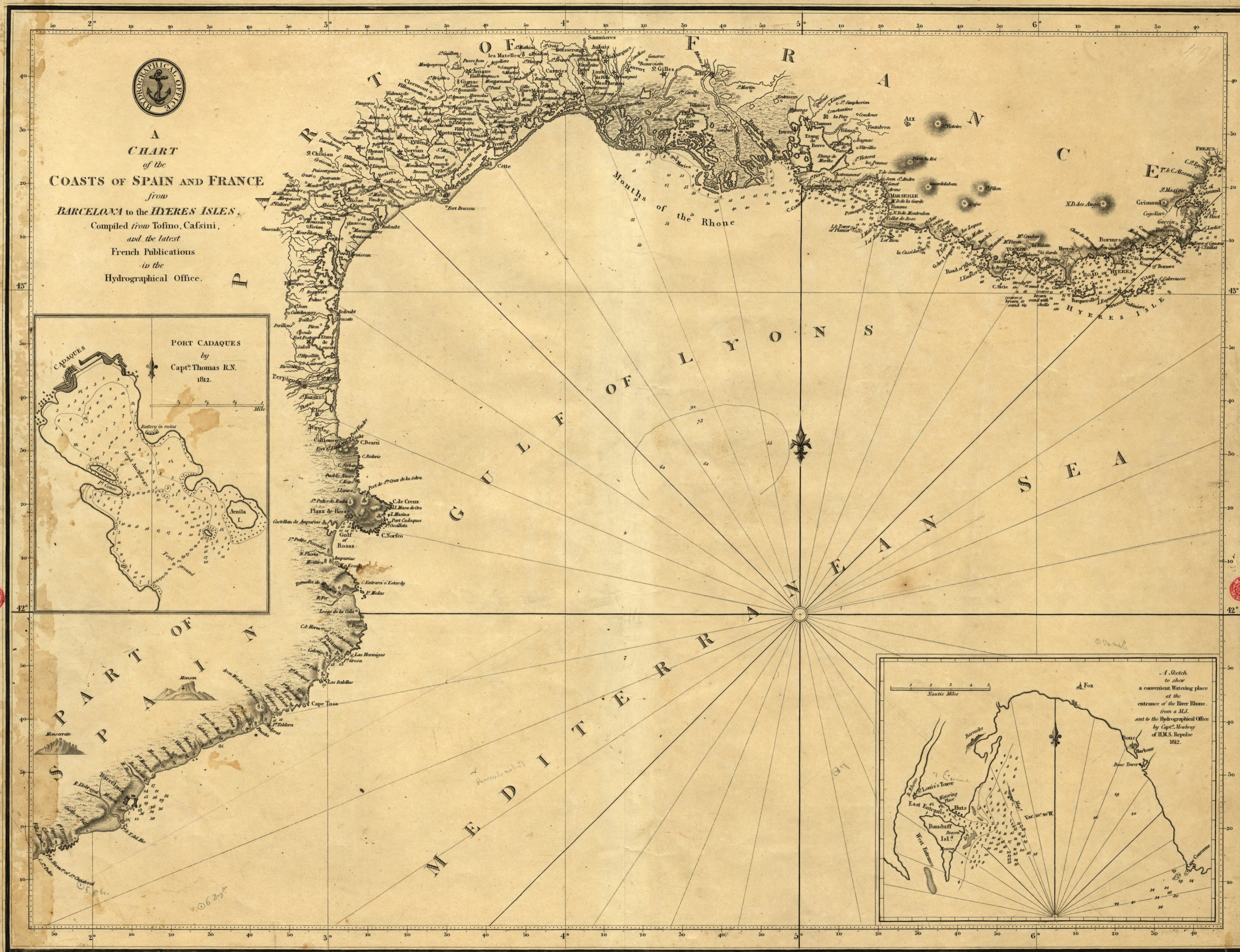
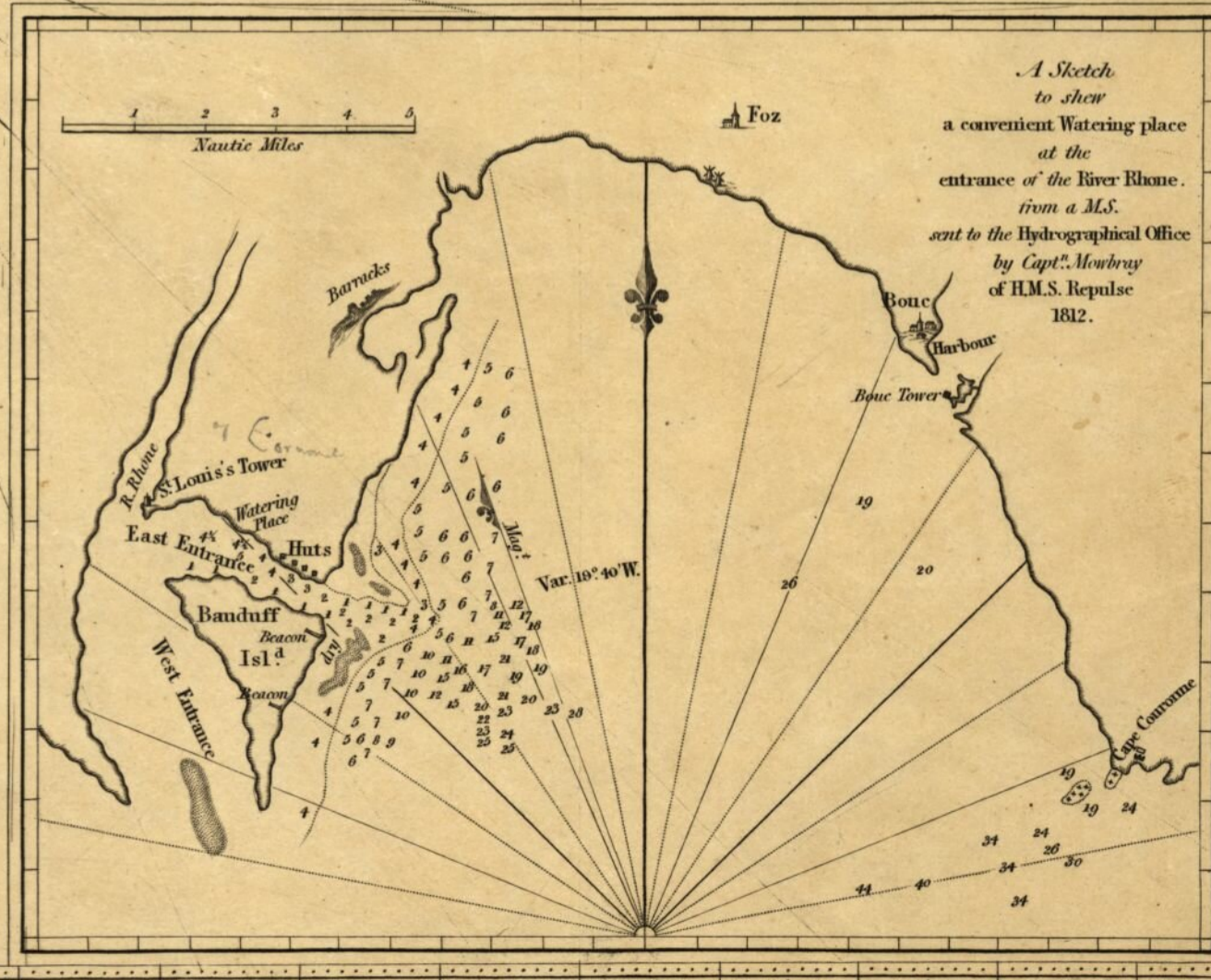
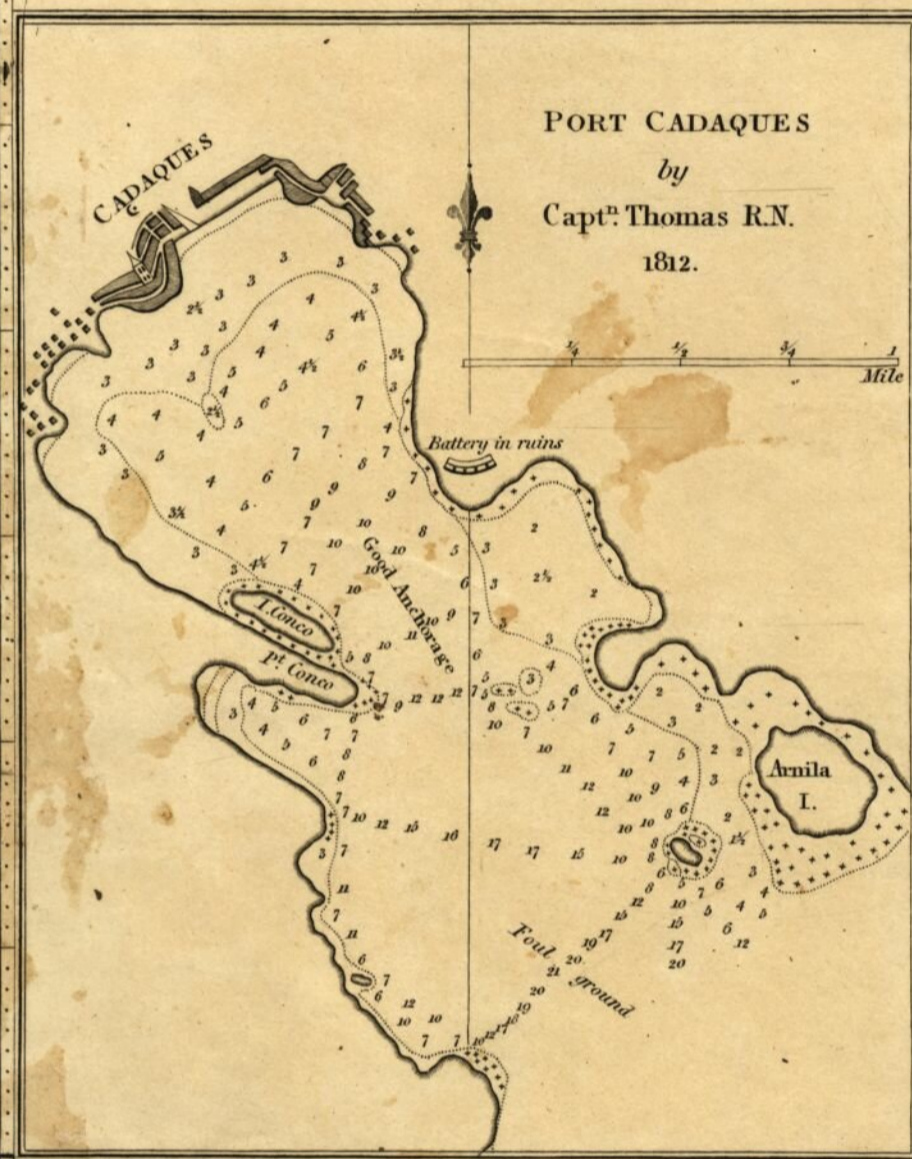




A
CHART
of the
COASTS OF SPAIN AND FRANCE
from
BARCELONA to the HYERES ISLES.

Compiled from Tofino, Cefini,
and the latest
French Publications
in the
Hydrographical Office.



6°

10

20

30

40

40

30

C

FREJUS

C. St. Egon

F
T. & C. Alexan



S

E

A

40

30

20

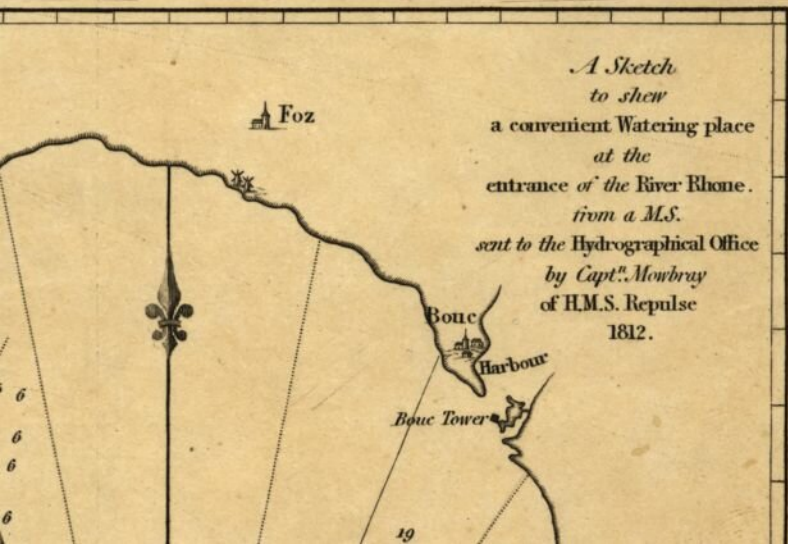
10





42°

© 1/2 mile



*A Sketch
to shew
a convenient Watering place
at the
entrance of the River Rhone.
from a M.S.
sent to the Hydrographical Office
by Capt. Mowbray
of H.M.S. Repulse
1812.*

50

40

30

