

A CHART  
 OF THE  
 COASTS OF SPAIN  
 AND PORTUGAL,  
 WITH  
 THE BALEARIC ISLANDS,  
 AND PART OF THE COAST  
 OF BARBARY.—  
 BY L. S. DE LA ROCLETTE.  
 MDCCLXXIX.

*As the Northern Coast of Spain, and the Western Coast of Barbary, are taken from Monsr. L'Abbe Deshayes's Chart.*

LONDON:  
 Printed and Published as the Act directs,  
 by W. Faden, Successor to the late T. Blizard, Geographer,  
 (Charing Cross, August 30. 1780.)

Vertical text on the right edge of the map, possibly a library or collection stamp.



A N G U E D O C A R L E S P R O V E



Carcassonne

NARBONNE

BEZIERES

MONPELLIER

Agde

Cette

ARLES

MARSEILLE

TOULON

Frontignan

Mézès

Alene

Maguelone

Aiguemortes

Arles

Fos

Barre

Maritque

Chateau d'If

Cassis

la Ciotat

Riou

LE RHODAN.

C. St Pierre

Brescon

Riou

la Ciotat

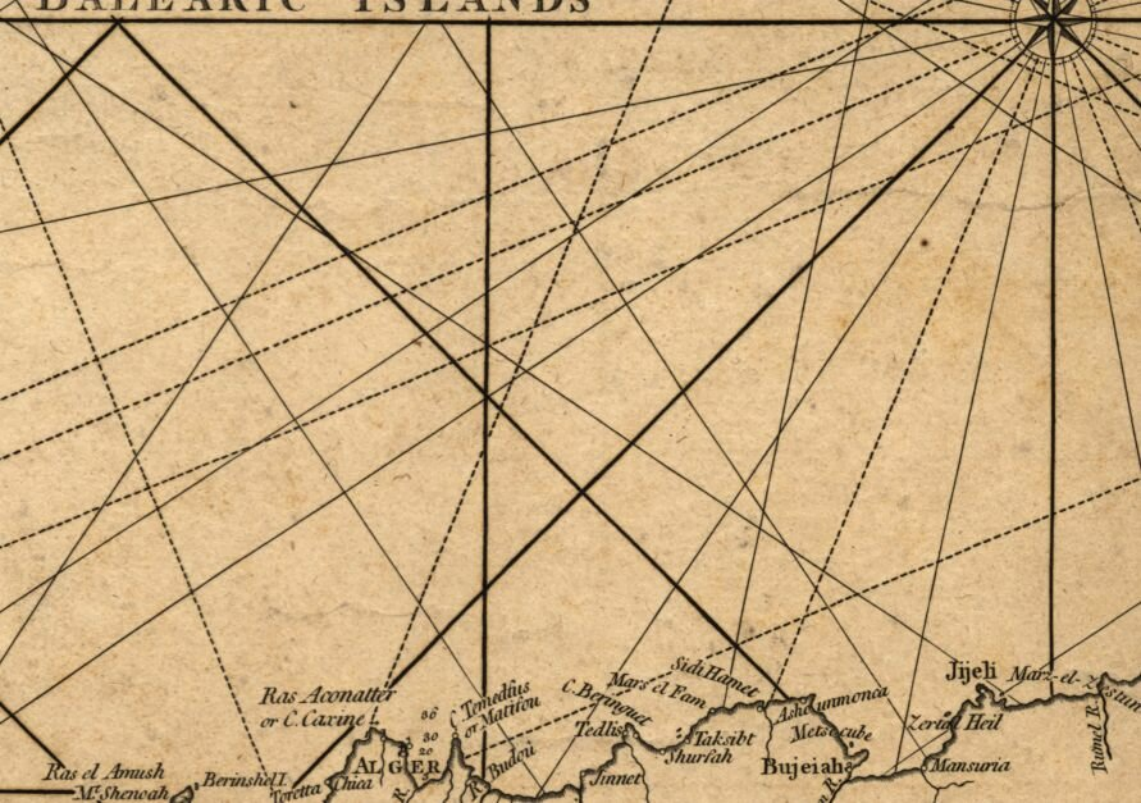
Hier



E D I T E R R A N E



BARRIERS ISLANDS



Ras Aconatter  
or C. Cavine

Ras el Amush  
M. Shencah

Berinshel  
Toretta

ALGER

Tenedius  
or Matifou

Budou

C. Bermonet

Tedlis

Sunnet

Mars el Fam

Sidi Hamet

Taksibt  
Shuriah

Ashoummonca

Metcube

Bujeiah

Zerid Heil

Mansuria

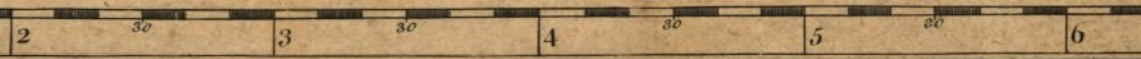
Jijeli Mar-  
el-Zestun

Rumet R.

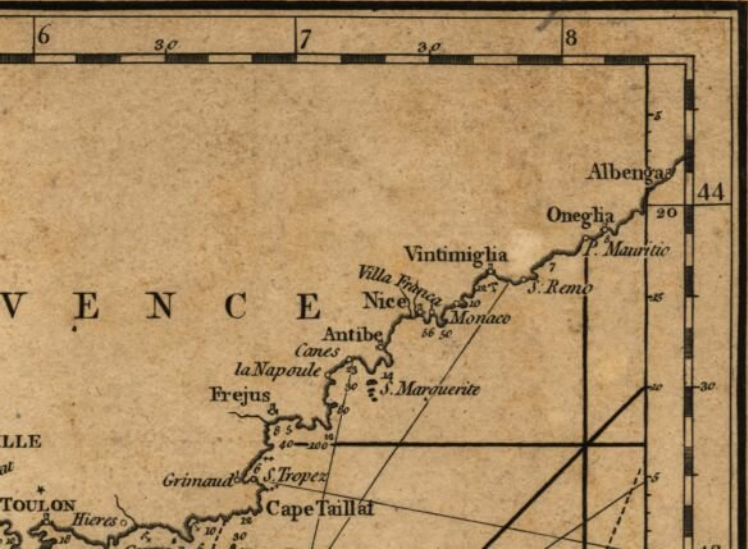


M  
O F  
A L G E R

A R Y



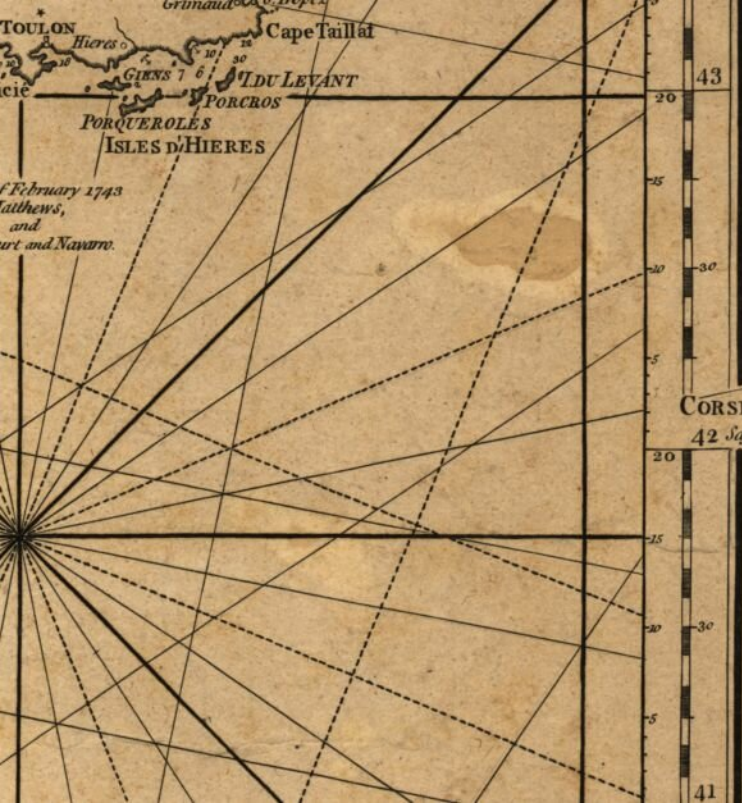
274





TOULON  
Hieres  
Cape Taillat  
GRINAUD  
ISLE DU LEVANT  
PORCROS  
PORQUEROLES  
ISLES D'HIERES

February 1743  
Matthews,  
and  
Burt and Navarro.



43

20

25

30

5

CORSICA  
42 Sagena

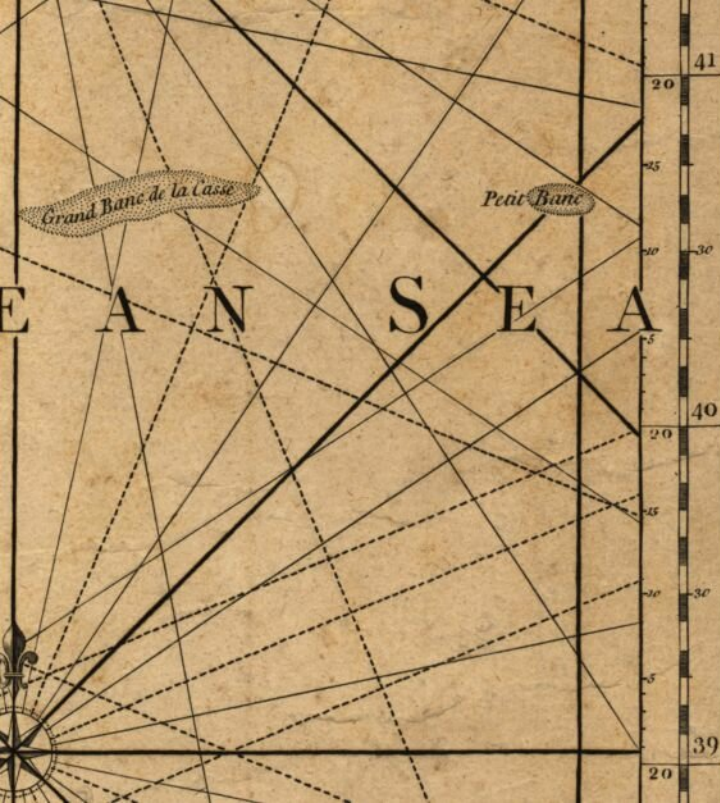
20

25

30

5

41

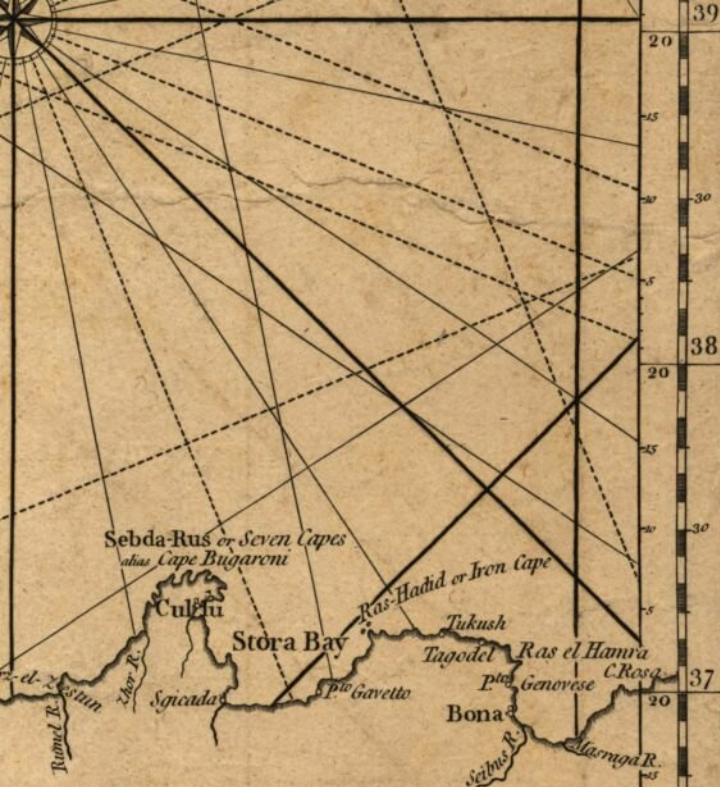


*Grand Banc de la Casse*

*Petit Banc*

E N G L I S H C H A N N E L





39  
20  
25  
30  
35  
38  
20  
25  
30  
35  
37  
20  
25

R

*Seibus R.*  
*Marnaga R.*

*Nautic Leagues of 20 to a Degree.*





Naut



6

30

Longitude East from

8 London.