# PORTUGALLIÆ MERIDIONALES PLAGÆ,

GEO-HYDROGRAPHICÈ *Descriptæ, et in lucem edita ab AUCTORE* CAROLO ALLARD; *AMSTELO-BATAVO. Cum Privilegio potentissimorum D.D. ORDINUM HOLLANDIÆ et WESTFRISIÆ.*

OCEANUS ATLANTICUS, *seu* MARE HISPANICUM OCCIDENTALIS.

NOTARUM EXPOSITIO
*VERKLÄRING der TEKENEN*

- URBES MUNITÆ / Gefortificeerde Steden
- OPPIDA / Vlekken
- PAGI Dorpen
- ARCES et MUNIMENTA / Kasteelen en Forten
- Archiepiscopatus
- Aartsbisdommen
- Episcopatus, Bisdommen
- Monasteria, Kloosters
- ACADEMIÆ Hooge Schoolen
- Castrametationes LUSITANORUM / Legerplaatsen der Portugeesen
- Castrametationes Hispanorum / Legerplaatsen der Spaanse
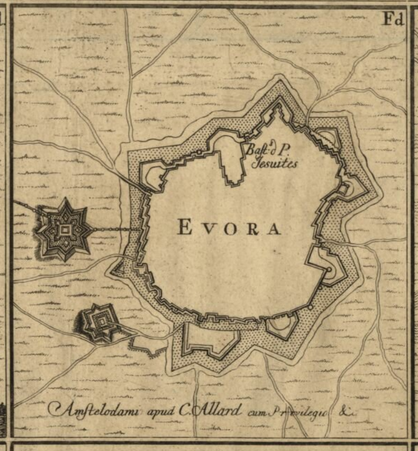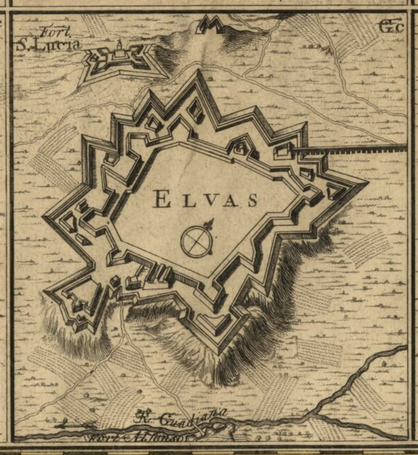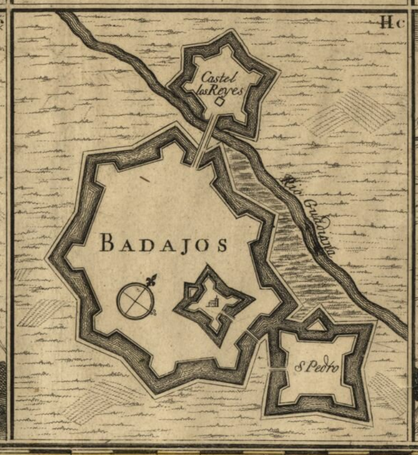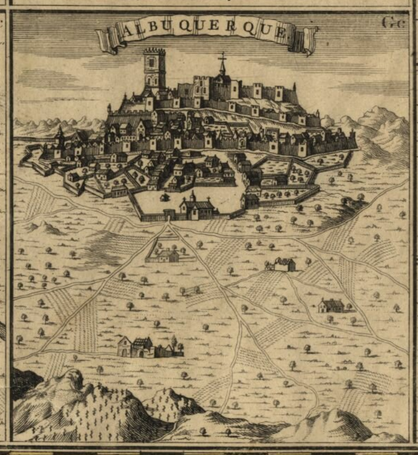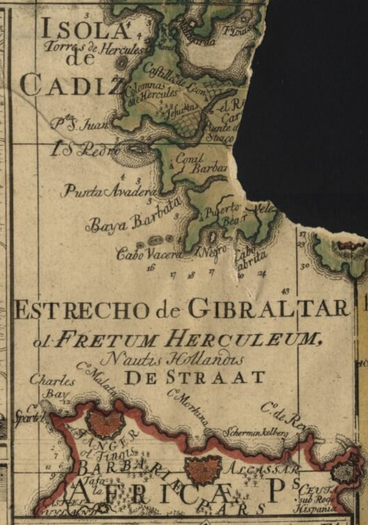
*Cnus Gradus, continens 17½ Milliaria Hispanica — 1 Graad of 17½ Spaanse Meilen*
*15 Milliaria Germanica — 15 Duitse Meilen*
*20 Milliaria Gallica vel Horæ Itineris — 20 Franse Meilen of Vuren Gaans*