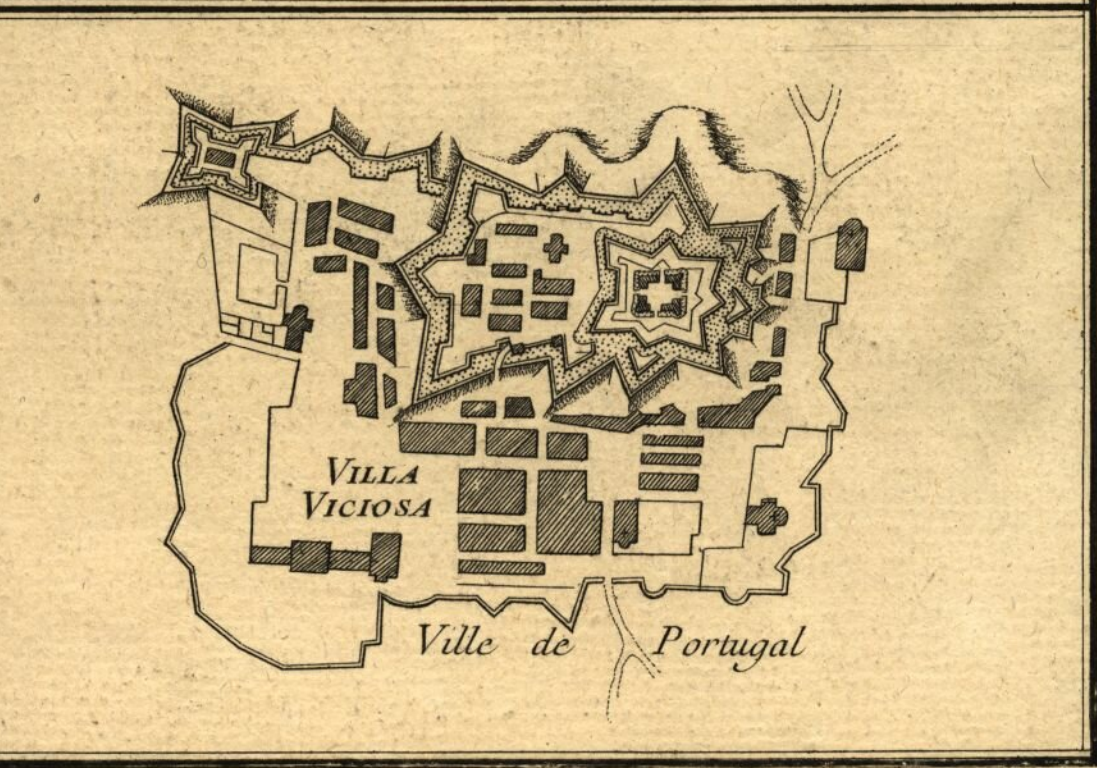
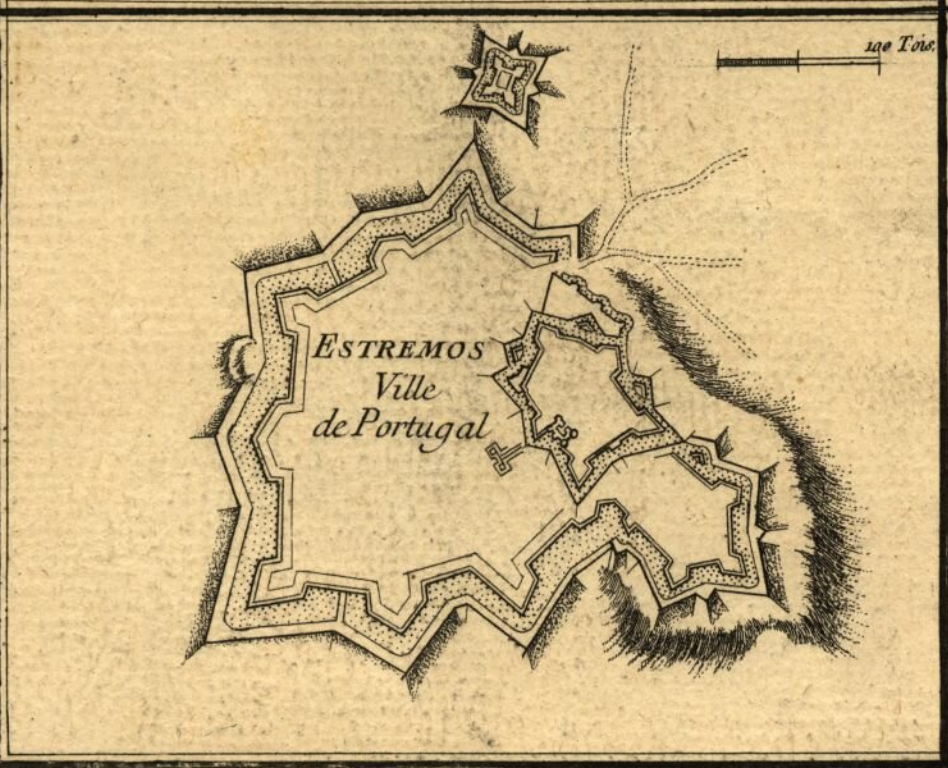

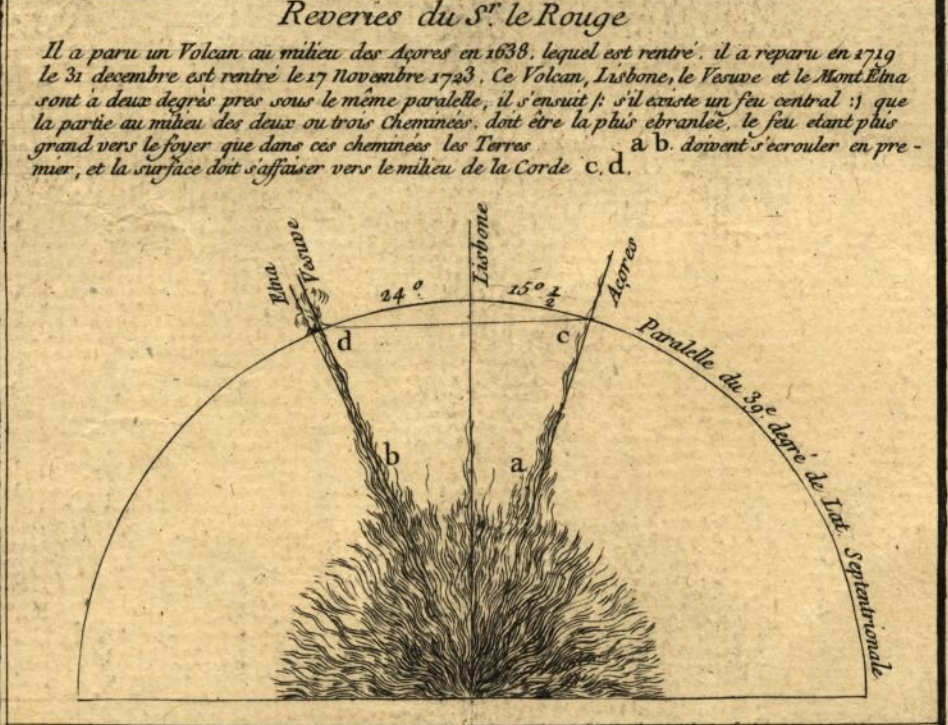
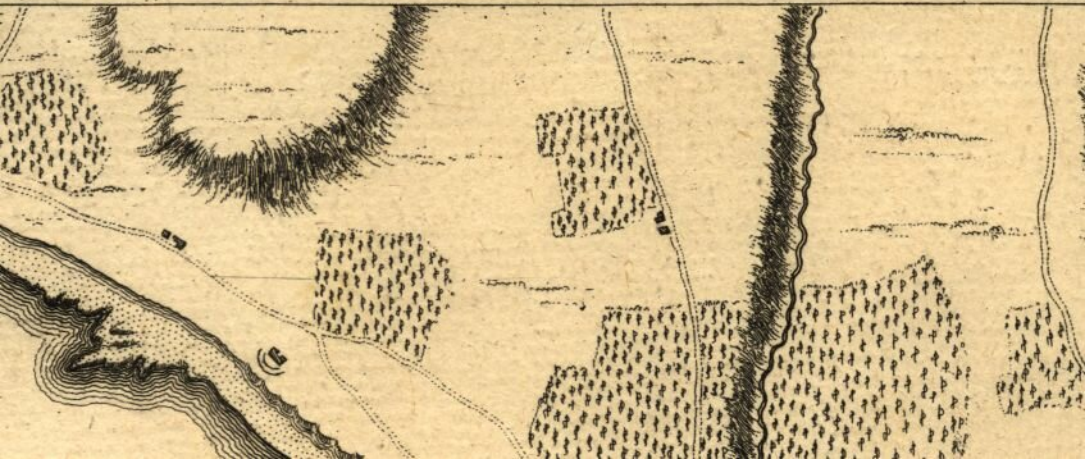


CARTE DES ENVIRONS
DE LISBONE
de la Bouche du Tage
Levé sur les Lieux par un Ingenieur.
A PARIS
Chez le S^r. le Rouge Ing^s. Géographe du Roi rue des Augustins.
1756.





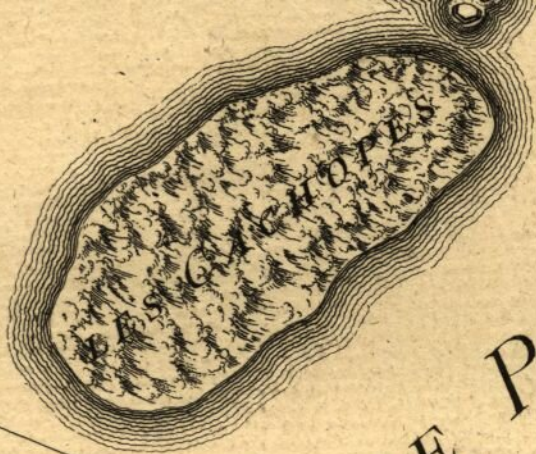


Peniche

PETITE PASSE

S. JULIE


S. JULIE




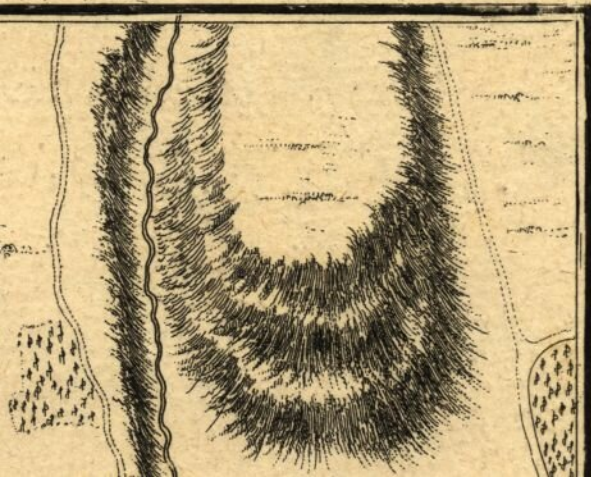
GRANDE PASSE

N











JULIEN

JULIEN

SSE

TOUR DE BOUGY

