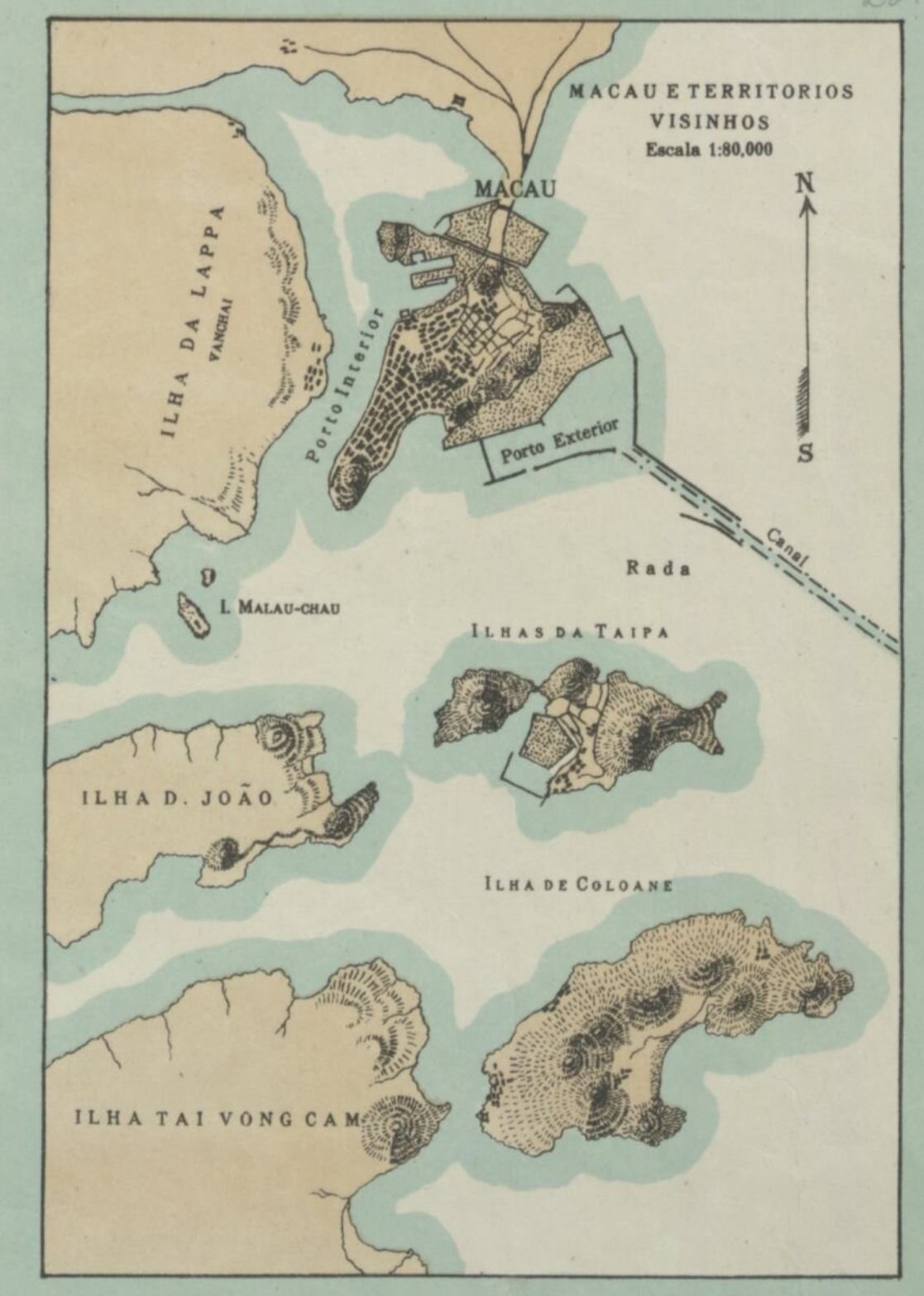
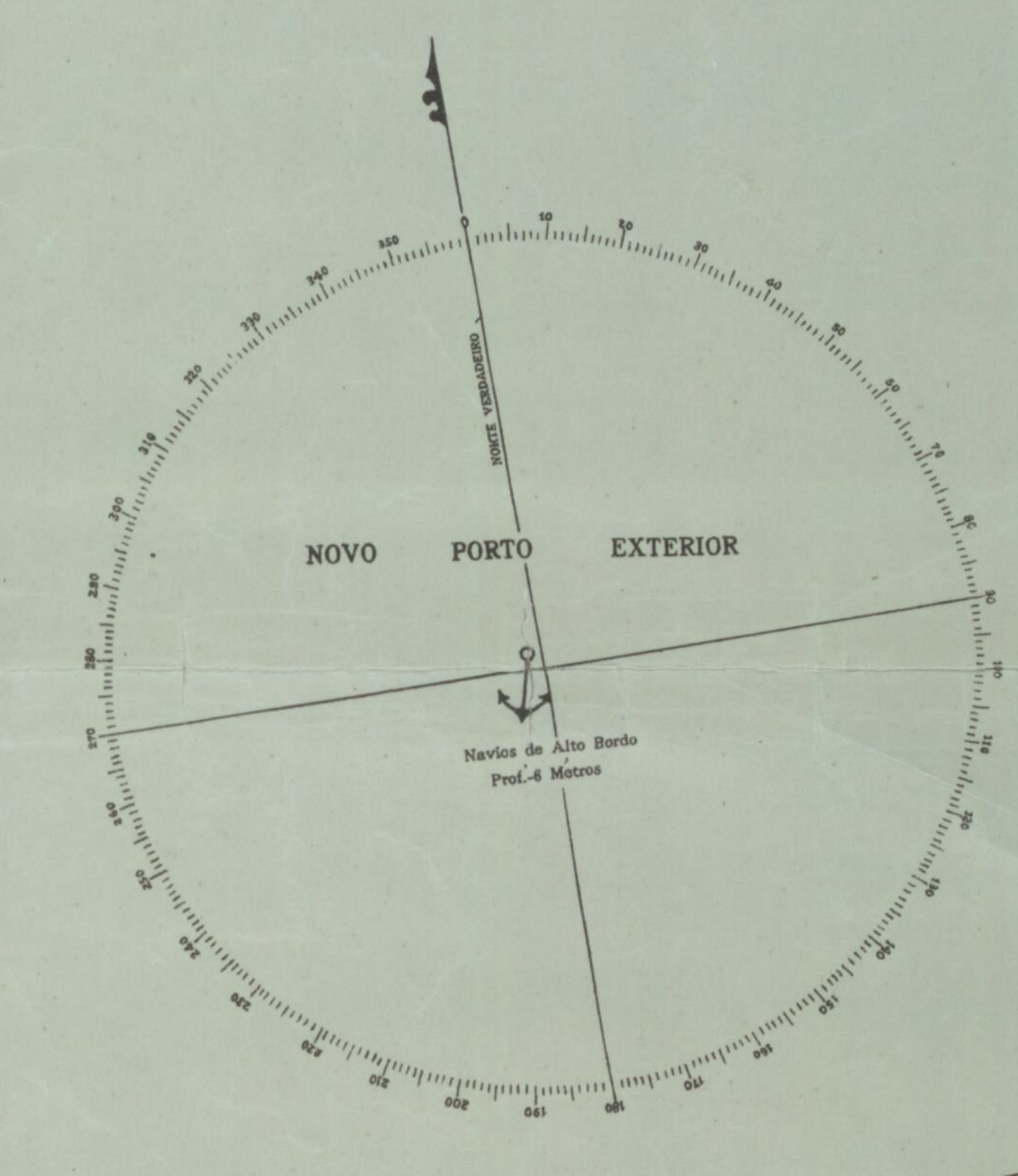
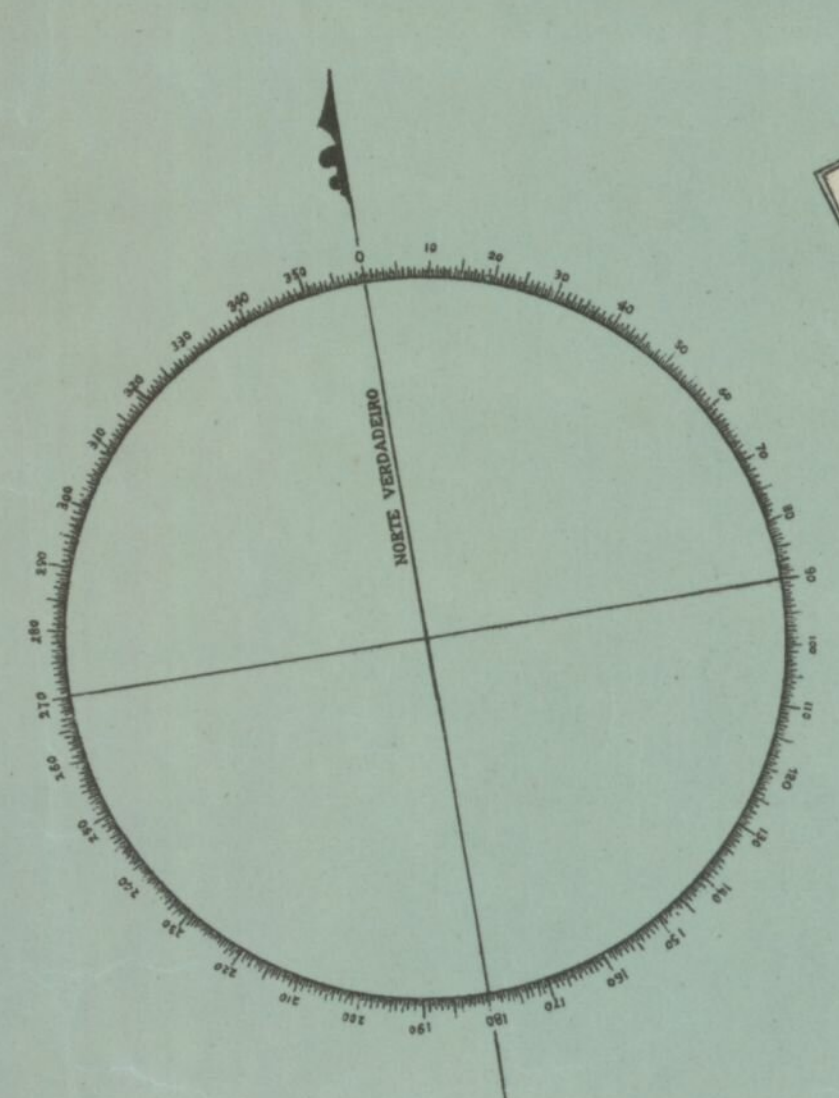


Planta Geral da Cidade e Novo Porto de Macau

— 1927 —

Escala 1:4000



LEGENDA

- EDIFICIOS DO ESTADO
- EDIFICIOS MUNICIPAIS
- ESQUADRAS DE POLICIA
- ESTAÇÕES DE INCENDIOS
- MARCOS FONTANEROS
- MARCOS POSTAIS

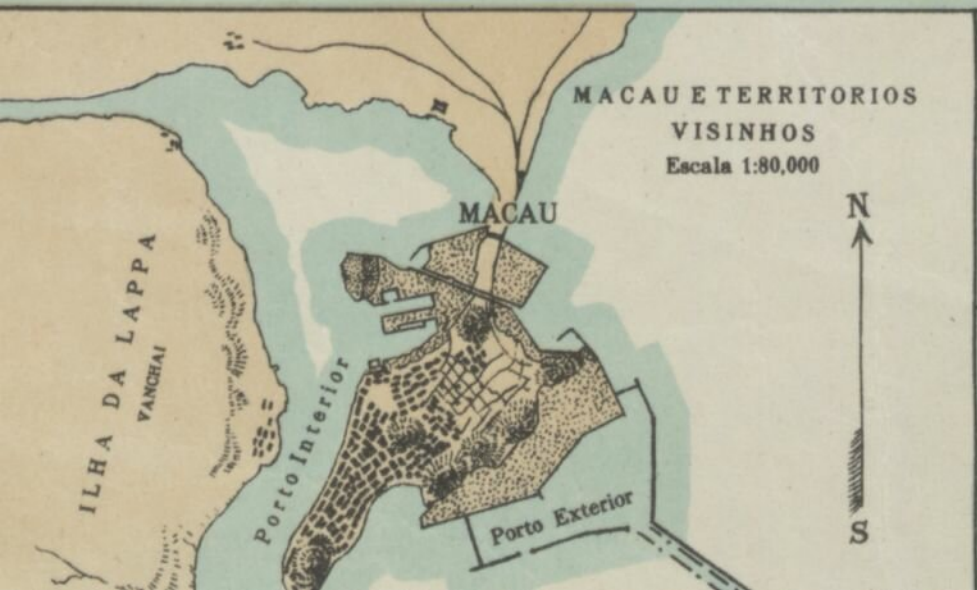


PLANO CONTENDO TODOS OS MELHORAMENTOS DO PORTO DE MACAU, ACTUALISADO EM MARÇO DE 1927, PELO ENGENHEIRO JOÃO CARLOS ALVES DIRECTOR INTERNO DAS OBRAS DOS PORTOS E JOÃO BARBOSA PIRES, CHEFE DA SECÇÃO DE PROPLAGANDA DO PORTO.

FABR. DA GISA
{ LAT. — 22° 12' N.
LONG. — 113° 34' E. (GREENWICH)

PUBLICADO PELA DIRECÇÃO DAS OBRAS DO PORTO MACAU

231





Porto Exterior

S

Rada

Canal

L. MALAU-CHAU


ILHAS DA TAIPA

ILHA D. JOÃO

ILHA DE COLOANE

ILHA TAI VONG CAM

HA TAI VONG CAM





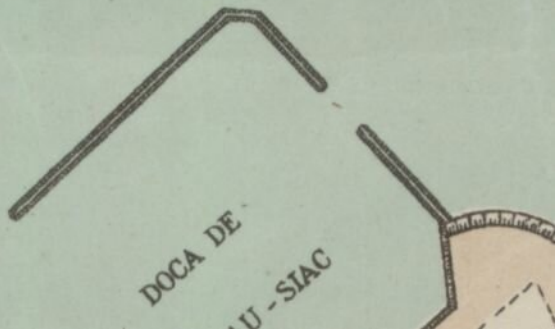

Plan

Pr

da Ci

Porto

PORTO DA AREIA PRETA



DOCA
MACAU - SIAC

VARADOURO

TRIAL

acao Electric
ighting Co.

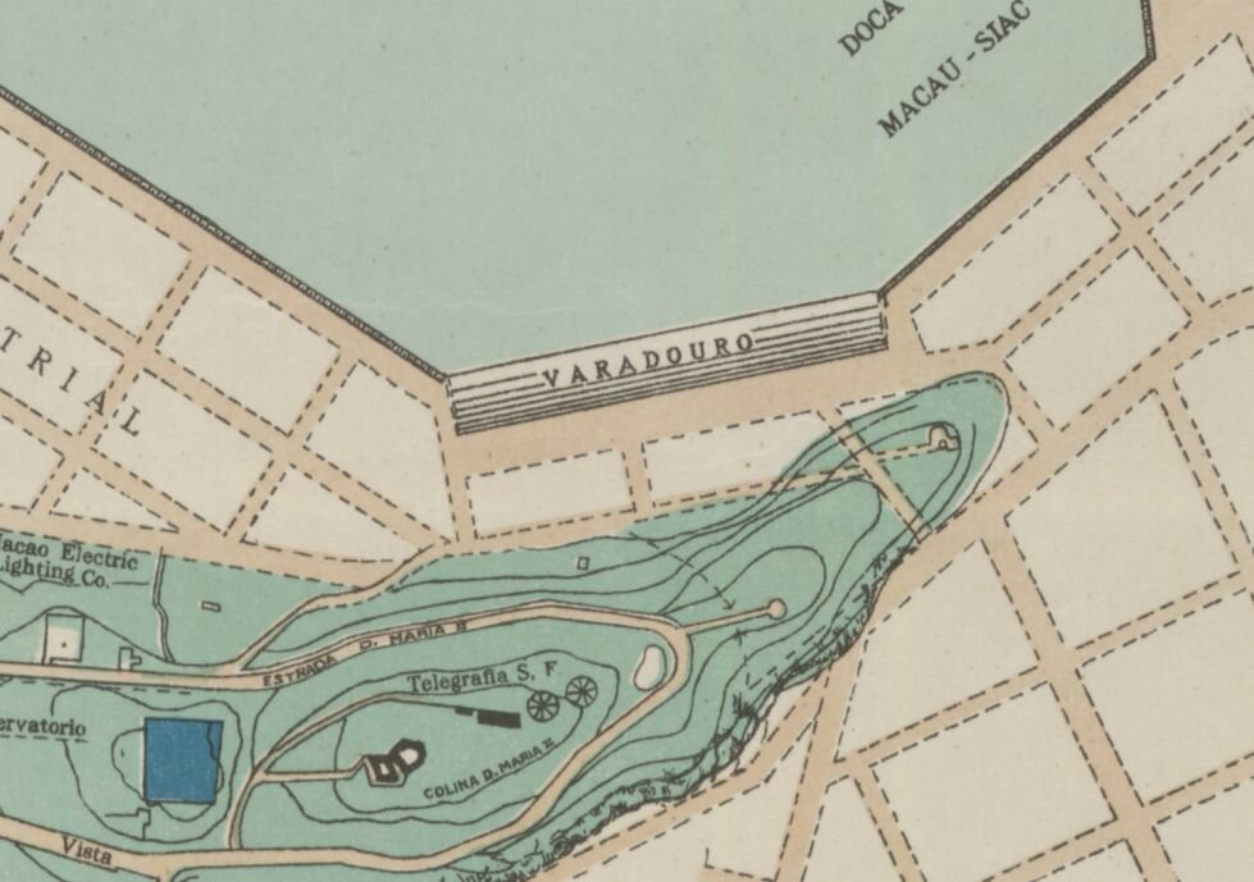
ervatorio

Vista

ESTRADA D. MARIA II

Telegrafia S. F.

COLINA D. MARIA II





FUTURA GARE DO CAMINHO DE FERRO

BAIRRO IND

Antiga Praia de Cacilhas

Horta dos Mouros

Ramal dos Mouros

Vista

CACHILHAS

ESTRADA

13.0 m



79.07

TRIEO

BOLIBRÇO

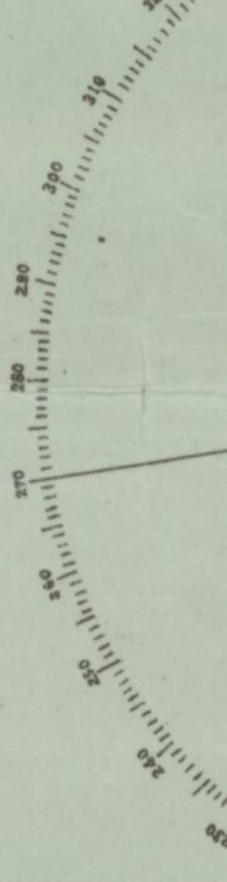
FAROL
Vermelho

TERRENO RESERVADO PARA A FUTURA

120



CAIS

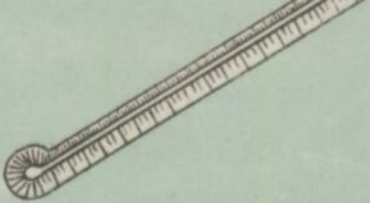



CAIS



Navios de Grande Cabotagem
Prof. 4 Metros

MOLHE



M O


m
e)

CIDADE DO NOME

DE DEU



LEG



EDIFI



EDIFI



ESQU



ESTAC



MARC



MARC




233

PLANO CONTENDO TODOS OS MEL
ACTUALISADO EM MAIO DE 1927, PEL
DIRECTOR INTERINO DAS OBRAS DO
CHEFE DA SECÇÃO DE PROPAGANDA

FAROL DA GUIA

{ LAT. -

LONG



FAROL DA GUIA

LAT. }
LONG }

PUBLICADO PELO

OBRAS

MA

Litografada pela "Hor

AGENCIA GERAL DAS COLONIAS




R. da Prata, 34

1911

anta Geral


...a ...a
...idade e ...ou
...to de Macau




— 1927 —

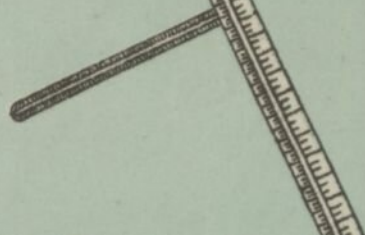
— 1927 —

Escala 1:4000

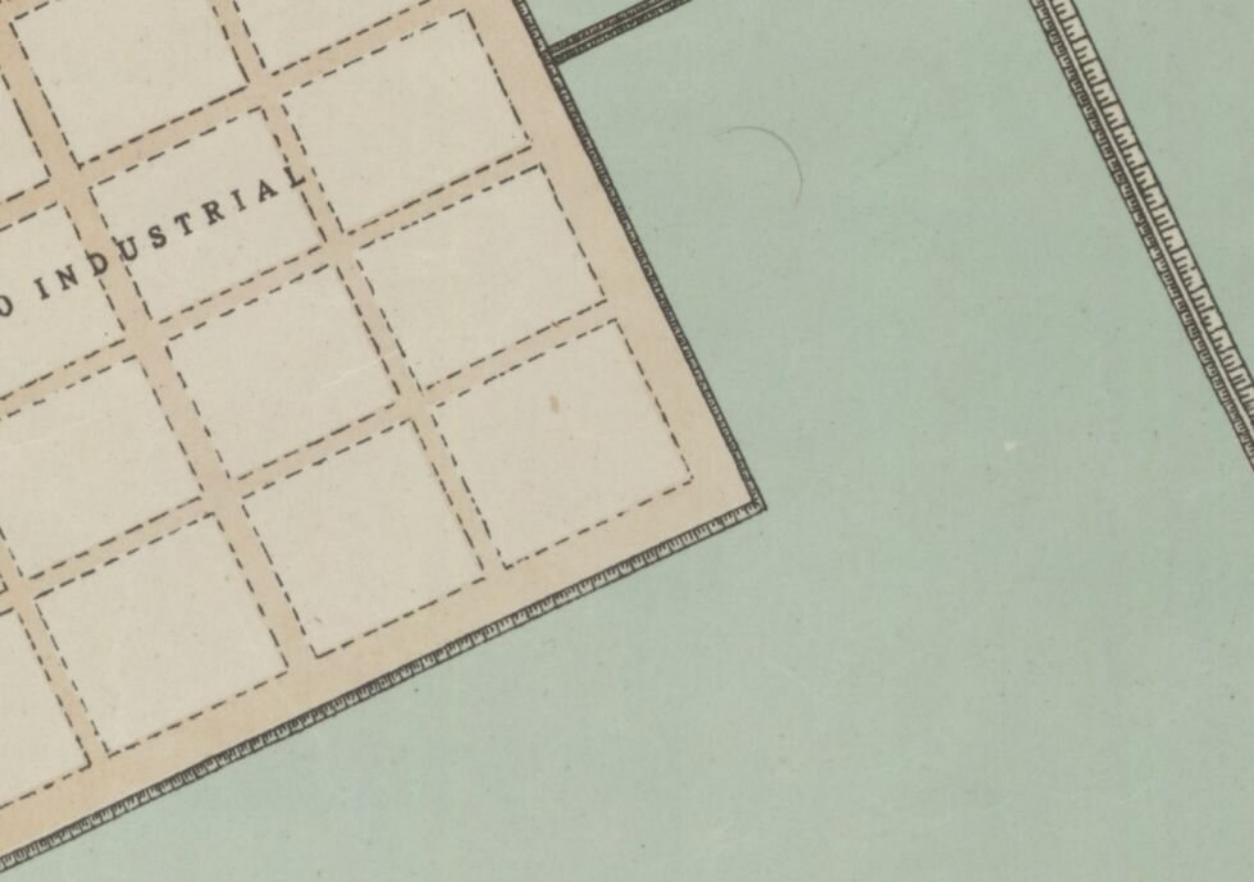




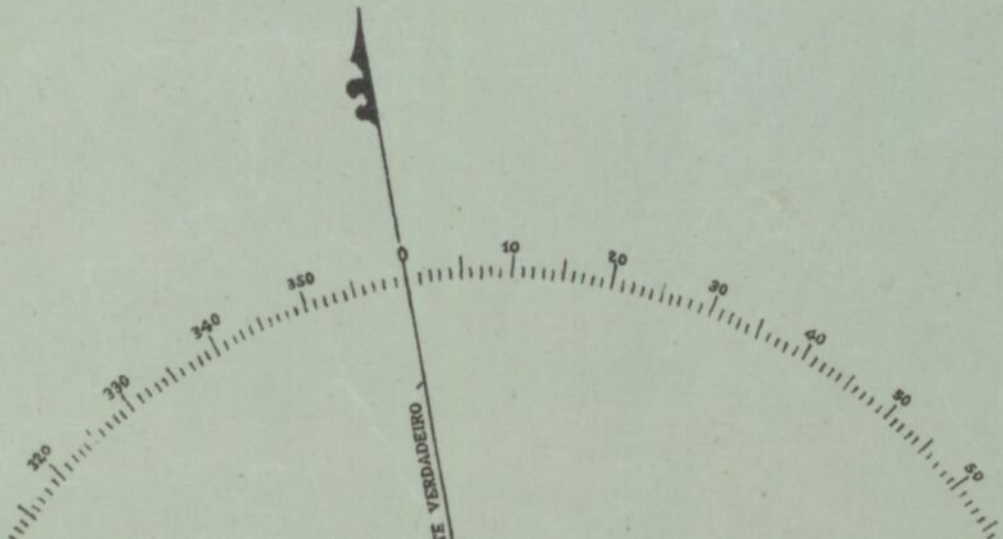
Farolim
(Vêrde)



INDUSTRIAL



UNIVERSITY OF TORONTO LIBRARY



VE VESDADEIRO

NOVO

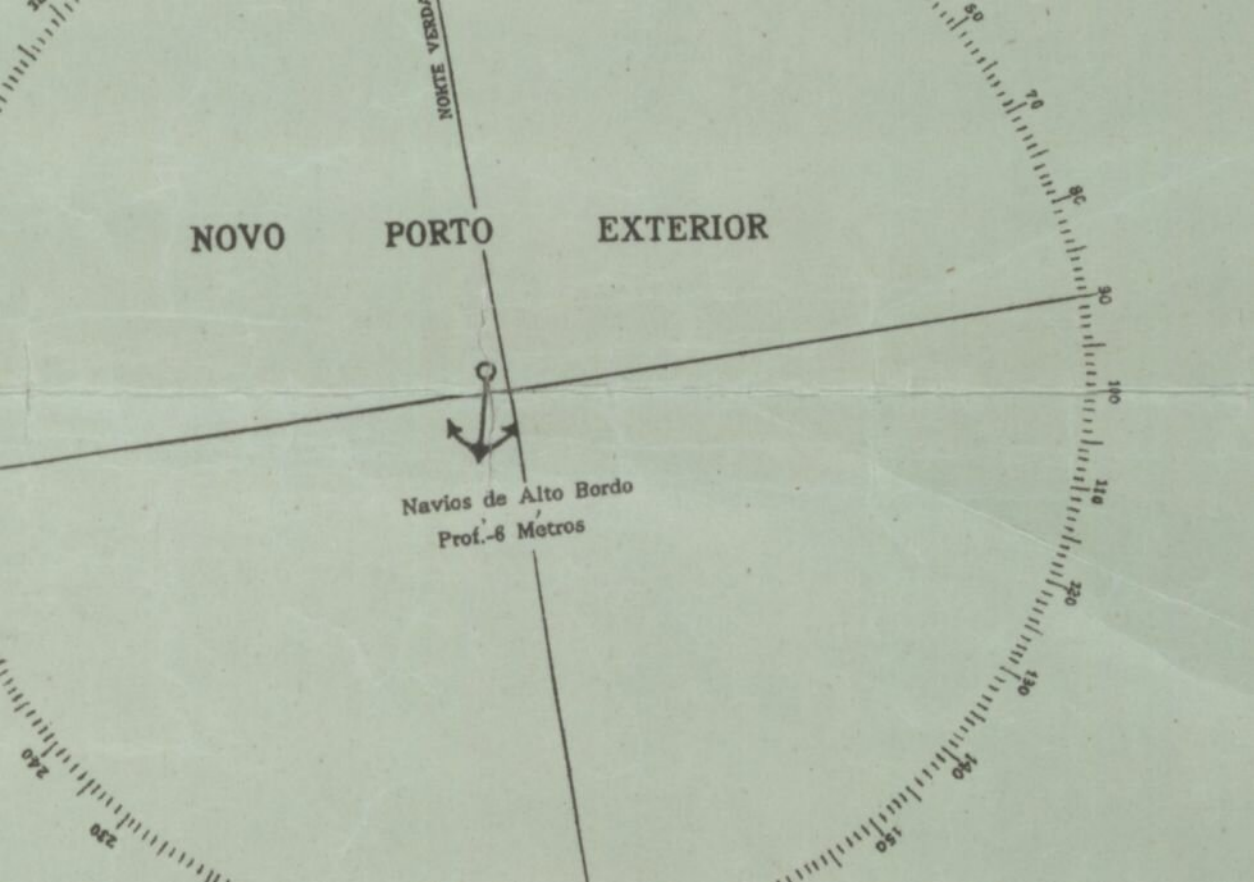
PORTO

EXTERIOR


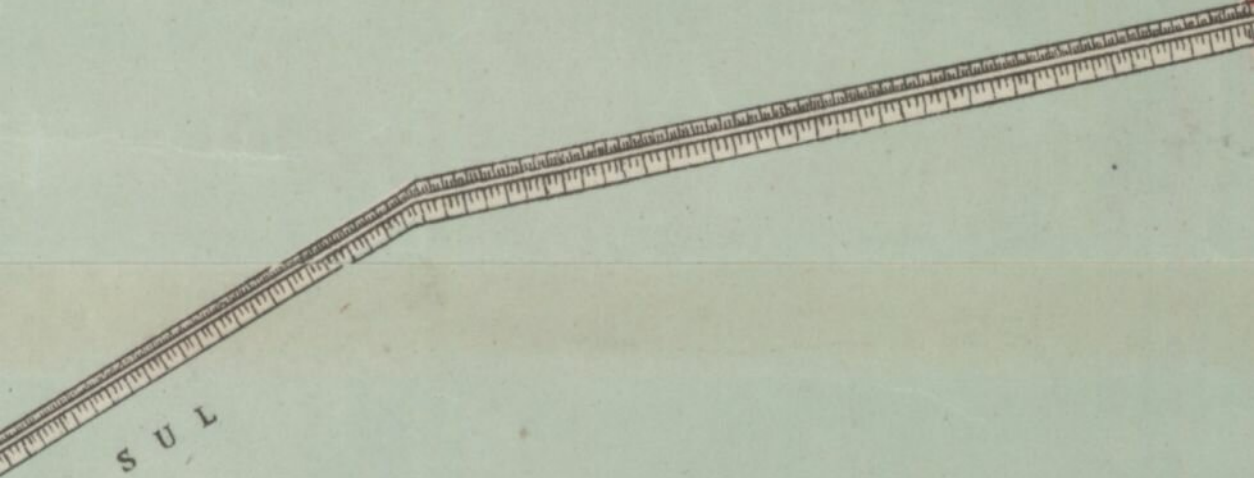
NORTE VERDADEIRO



Navios de Alto Bordo
Prof. - 6 Metros



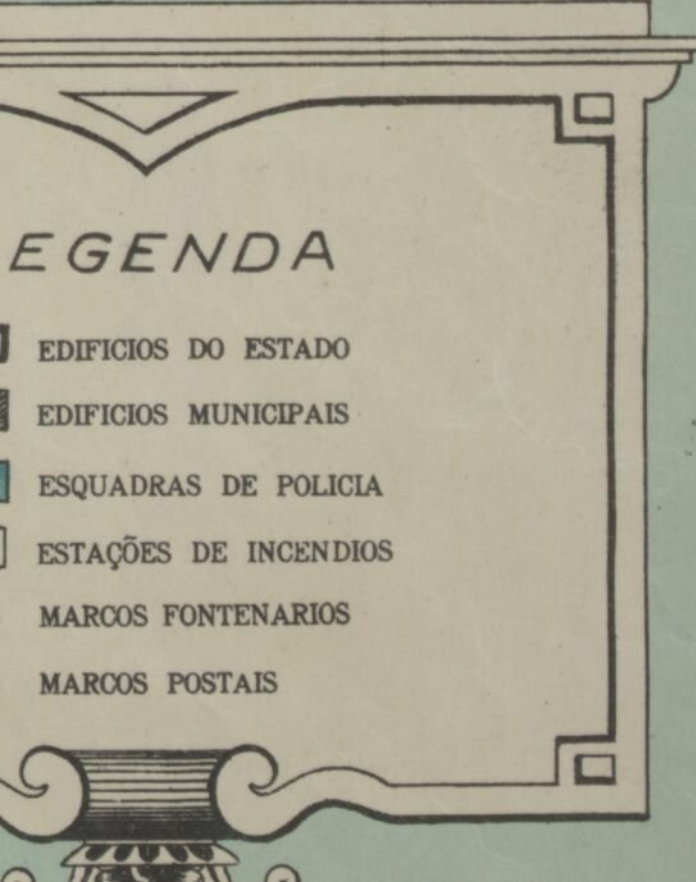
H E S U L



E DEUS NÃO HA



OUTRA MAIS LEAL



LEGENDA

EDIFÍCIOS DO ESTADO

EDIFÍCIOS MUNICIPAIS

ESQUADRAS DE POLÍCIA

ESTAÇÕES DE INCÊNDIOS

MARCOS FONTENARIOS

MARCOS POSTAIS



OS MELHORAMENTOS DO PORTO DE MACAU,
1927, PELO ENGENHEIRO JOÃO CARLOS ALVES
BARBOSA DOS PORTOS E JOÃO BARBOSA PIRES,
DIRETOR GERAL DO PORTO.

(LAT. — 22° 12' N.


LONG. — 113° 34' E. (GREENWICH)

LAT. — 22° 12' N.

LONG. — 113° 34' E. (GREENWICH)

DO PELA DIRECCÃO DAS
BRAS DO PORTO
MACAU

a pela "Hongkong Printing Press" — Hongkong 1927.



OFERTA

N. 101137

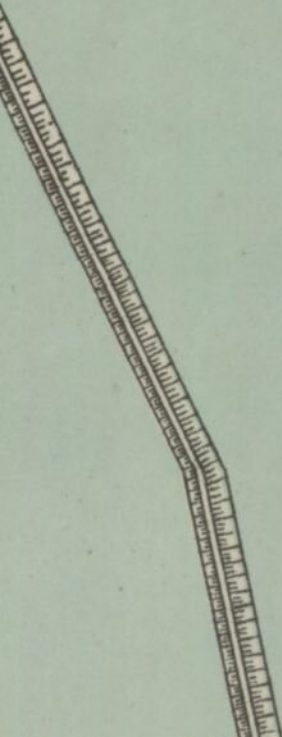


VO

↓

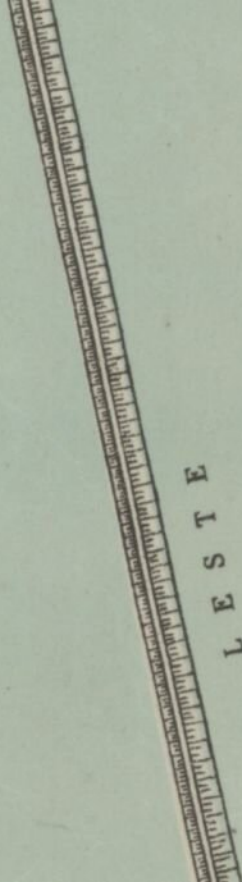






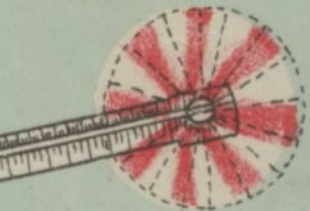
E

L E S T E



M O L H E





Farolim
(Vermelho)



Farolim
(Vêrde)

