



WYLD'S
 EASTERN
SOUTH AFRICA
from the River Limpopo to Algoa Bay
 EMBRACING
THE TRANSVAAL
BECHUANA LAND AND STELLA LAND.
ORANGE FREE STATE
NATAL
 ZULU & GRIQUA-LAND WEST
 showing the British Settlements & Native Locations

- REFERENCE
- British Territory
 - Dioceses & Divisions
 - Railroads Completed
 - Authorities
 - Post & Wagon Roads
 - Native Roads & Tracks
 - Gold Deposits
 - Copper



British Scale: Miles 0 10 20 30 40 50 60 70 80 90 100









WYLD'S

EASTERN

SOUTH AFRICA

from the River Limpopo to Algoa Bay

EMBRACING

THE TRANSVAAL

BECHUANA LAND, AND STELLA LAMARCA

ORANGE FREE STATE

BECHUANA LAND, AND STELLA LAND
ORANGE FREE STATE

NATAL

ZULU & GRIQUA-LAND WEST
shewing the British Settlements & Native I

BY

JAMES WYLD GEOGRAPHER TO THE QUEEN

11 & 12 Charing Cross.

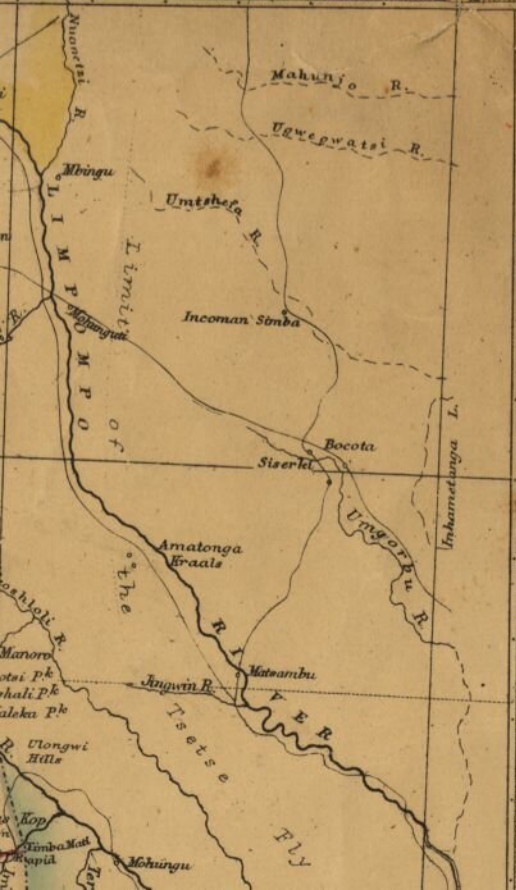
LONDON

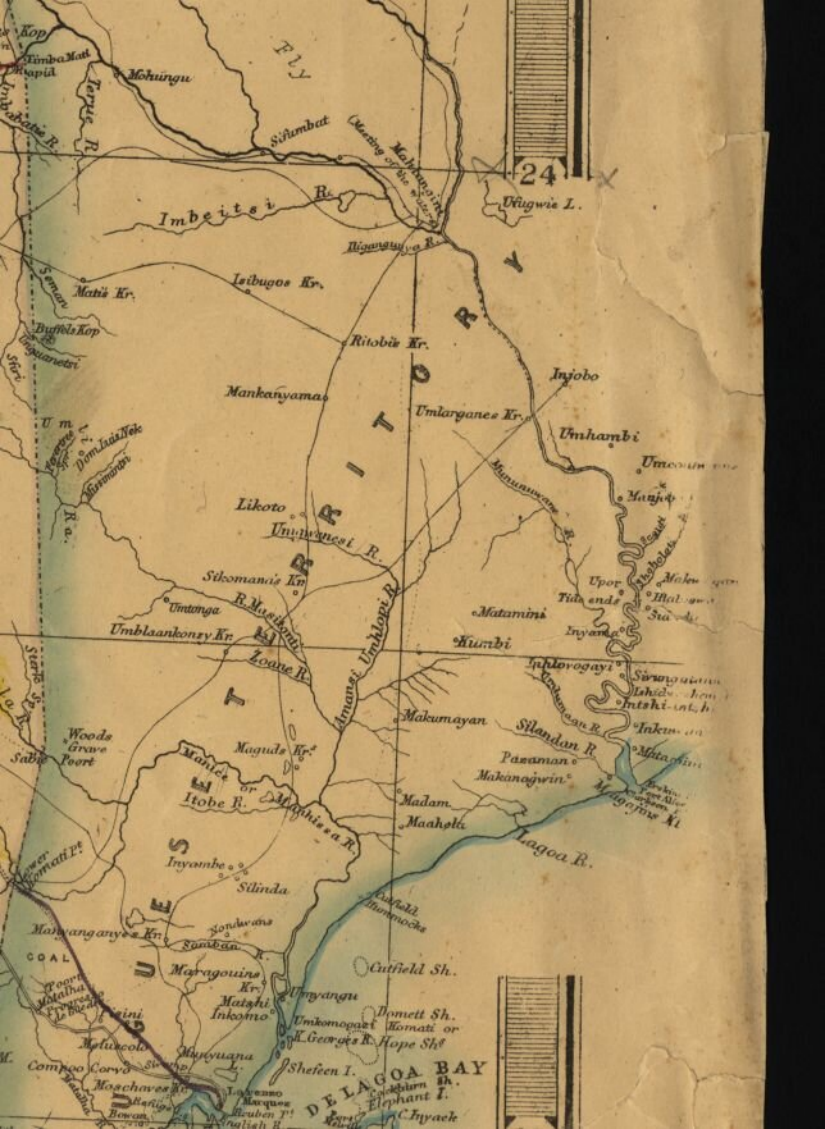
1889.

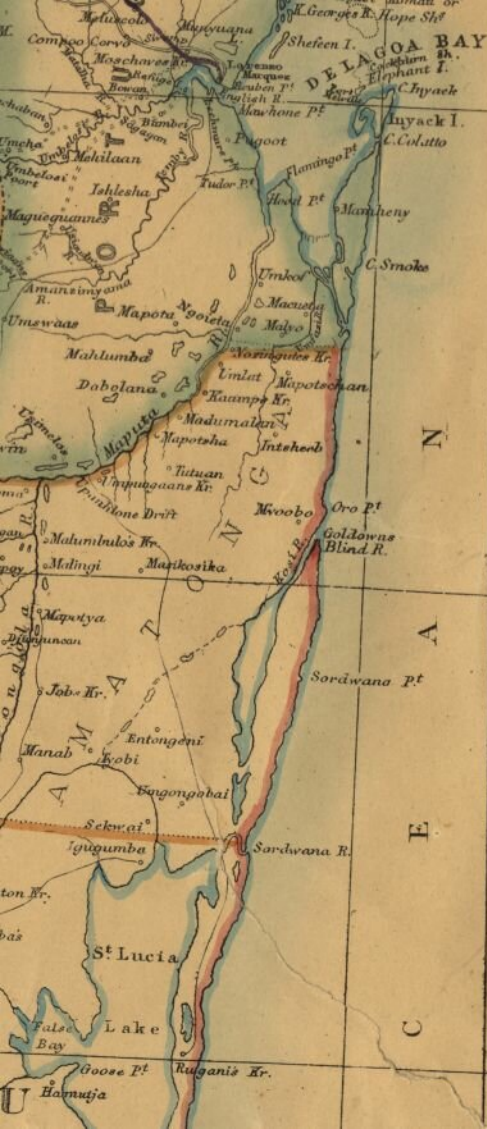
31

32

Published by James Wyld, Geographer to the Queen 11 & 12 Charing Cross.







26

27

28



28

29

30

N
RICA

Algoa Bay

VAAL

LAND.

TABLE

31

32

VYLL

LAND.

CATE

WEST

ive Locations

QUEEN.

33

33

Cross, London S.W