



A SCALE OF TWO ENGLISH MILES.

PLAN and PROSPECT of  
The Harbour, Town, & Castles of  
**Cartagena**

Most humbly Presented to  
**EDWARD VERNON Esq.**  
Vice Admiral of the Blue &c.  
By Capt. Ph. Durell.  
1741.




**Explanation**

*All the Figures on the Sands, are Feet, and the others are Fathoms*  
*Prick'd Lines are the bounds of Sands or Shoals*  
*Whisks of Ships*  
*Adm. Vernons Division*  
*S. Chas. Ogle's Division*  
*Com. Lastocks Division*  
*Vicarsalls*  
*Transports*

A	Castle Grande	Guns	64
B	City of Cartagena	Guns	160
C	Alamo	Guns	140
D	Fort S. Lazar	Guns	25
E	Fort S. Philip	Guns	7
F	Madr. de la Popa	Guns	7
G	Fort Mascuilla	Guns	7
H	Fort Cambia	Guns	7
I	Fort S. Jago	Guns	12
K	Fort S. Philip	Guns	8
L	Castle S. Louis	Guns	94
M	Fort S. Joseph	Guns	16

N <sup>o</sup>	Fascine Batteries	Guns	Ships Destroy'd
I	Seven Guns	64	Gabina
II	Fourteen Guns	64	S. Carlos
III	Five Guns	64	Africa
IV	Eight Guns	64	S. Philip
V	Three Guns	74	Conguestador
VI	Five Guns	54	Dragon



PROSPECT OF THE CITY OF CARTAGENA, BEARING NNW.

