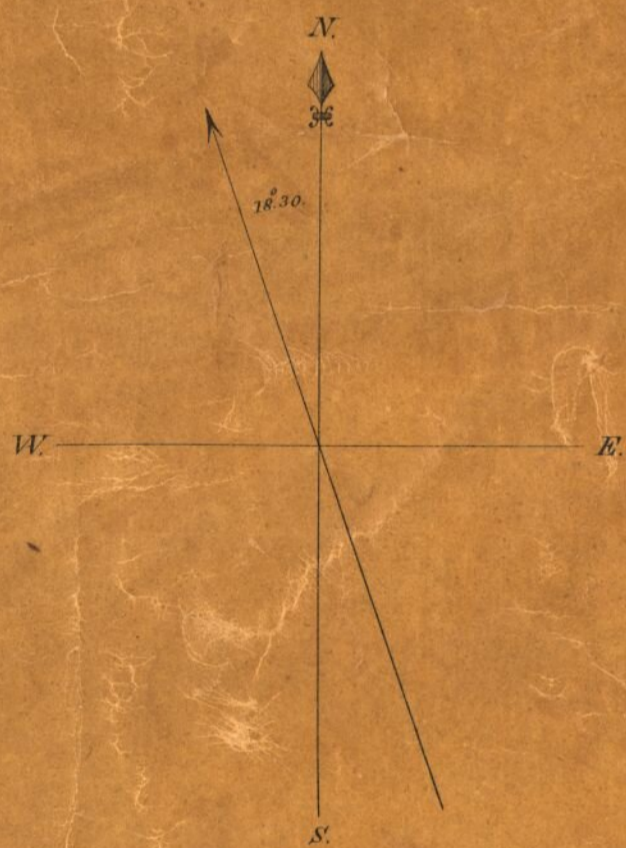


COMMISSÃO  
DE  
CARTOGRAPHIA

COSTA OCCIDENTAL D'AFRICA  
PROVINCIA D'ANGOLA

PLANO  
HYDROGRAPHICO  
DA  
ENSEADA DO QUICEMBO

1833


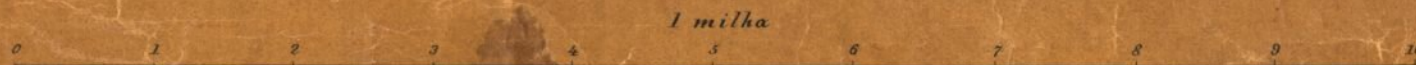


*Explicações*

Latitude da Ponta do Quicembo... 7° 45' 10"  
Longitude E. de Greenwich... 13° 00' 00"  
Variação... 18° 30' 00" NW  
Estabelecimento do porto... 3<sup>h</sup> 30<sup>m</sup>

As sondas são em braças

Escala  $\frac{1}{1000}$



Levantado pelos officiaes da armada Alves Branco, Hypacio de Brion e Alfredo Howell.