

THE ENVIRONS OF LISBON

Scale of Nautic Miles.

NOTE:  
 Red Line, Boundary of the City  
 Blue Line, Boundary of the Parishes  
 Green Line, Boundary of the Districts  
 Yellow Line, Boundary of the Parishes  
 Black Line, Boundary of the Districts


- NOTE.**  
 R. Beco Alley  
 Cas. Quay  
 C. Cal. Calçada Pavement Street  
 Coll. Collegio College  
 Con. Convento Convent  
 D. Direita Straight Way  
 Fab. Fabricas Manufactory  
 Ig. Igreja Church  
 L. Largo Wide Space Square  
 Pra. Praça Square  
 Paço Palace  
 Q. Quinta Villa  
 Quar. Q. Barracks  
 Rio River  
 R. Rua Street  
 T. Travessa Lane  
 Ter. Terreiro Parade  
 Q. Quarto District  
 N. Nossa Senhora  
 Walls Erected by Dom. Fernando 1375.



**LISBON**  
 (LISBOA)

Published under the Superintendence of the Society for the Diffusion of Useful Knowledge.

**SCALES**



LISBON from the Quinta da Torrinha Val de Pereira.

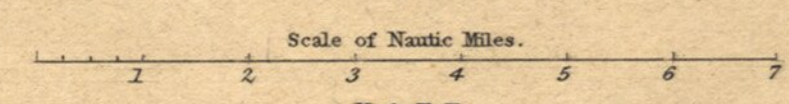
Published by Baldwin & Cradock, 47, Paternoster Row, 1838.

J. HANSHALL

Engraved & Printed by J. HANSHALL.



THE ENVIRONS OF LISBON




- NOTE.**
- B.Beco Alley
  - Caca Quay
  - C. Cal. Calçada Paved Street
  - Coll. Collegio College
  - Conv. Convento Convent
  - D. Direita Straight Way
  - Fab. Fabricas Manufactory
  - Ig. Igreja Church
  - L. Largo Wide Space, Square
  - Praça Square
  - Paco Palace
  - Q.ª Quinta Villa
  - Quar. Q.ª Barracks
  - Rio River
  - R. Rua Street
  - T. Trav. Travessa Lane
  - Ter. Terraco Parade
  - Q.ª Quarteiro District
  - N.ª Nossa Senhora
- Walls Erected by Dom. Fernando 1375.



LISBON ( LISBOA )

Published under the Superintendance of the Society for the Diffusion of Useful Knowledge.

SCALES



LISBON from the Quinta da Torrinha Val de Pereira.

J. HENSHALL