
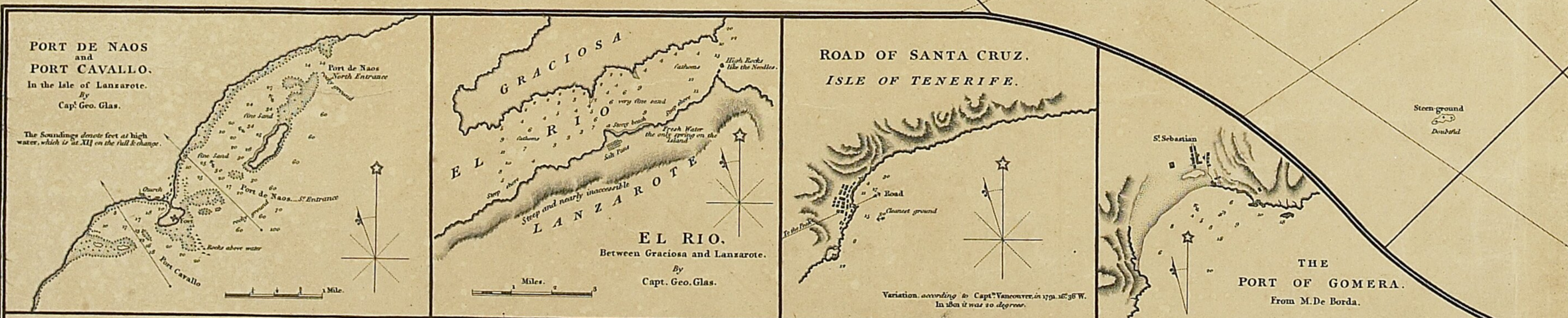


A Z O R E S O R W E S T E R N I S L A N D S

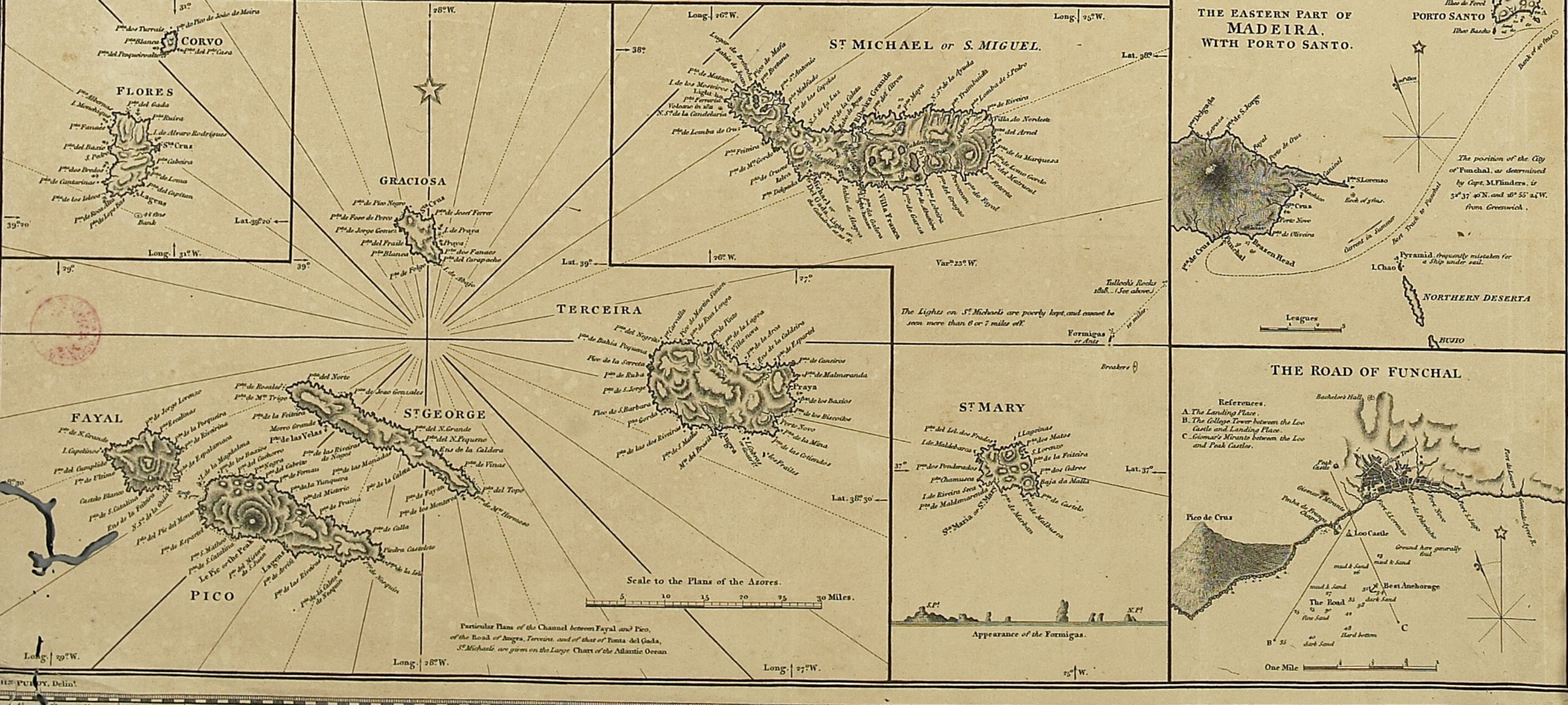


**New Chart**  
Of the  
**AZORES, OR WESTERN ISLANDS,**  
**MADEIRA, THE CANARY ISLANDS,**  
AND PART OF THE COASTS OF  
**PORTUGAL AND AFRICA**  
BETWEEN THE BORLINGS AND CAPE BOJADOR.

Published by R<sup>o</sup> HOLMES LAURIE, CHARTSELLER to the ADMIRALTY, &c. &c. No. 53 Fleet Street, London:  
21<sup>st</sup> June 1821.



THE AZORES, OR WESTERN ISLANDS, on an Enlarged Scale: from Tofino and Fleurieu.



C A N A R Y I S L A N D S

