




~~2340~~

sic. ~~FIX~~

409








The Salween seen on the 29th April 1841 at 11th AM about 20 miles off - bearing S.W

BIBLIOTECA
1875



The Island of Sanrieffe seen at Sun. set 50 miles off. S.W. 29th April 1831.

BIBLIOTECA



BIBLIOTECA
S. S. S.



BIBLIOTECA
SM




BIBLIOTECA
SNI



BIBLIOTECA
CIVICA
MILANO



BIBLIOTECA
SNI



BIBLIOTECA
S



The Island of Amsterdam seen 1st July 1631. About 5 p.m. dist: 12 Miles. S.

BIBLIOTECA
1871



N N W

N W

The Button, in the Straits of Sunda. Sunday 25th July 1831.


BIBLIOTEC



The Southern

The Northern.

The Brothers. 2 Small Islands in the Java Sea. 2 Miles off. 26th July, 1831.






The Tambora Islands. seen 31st July. 1831. at 6th A.M. dist^{ly} 15 miles W to N.W.

BIBLIOTECA
S. M. S.



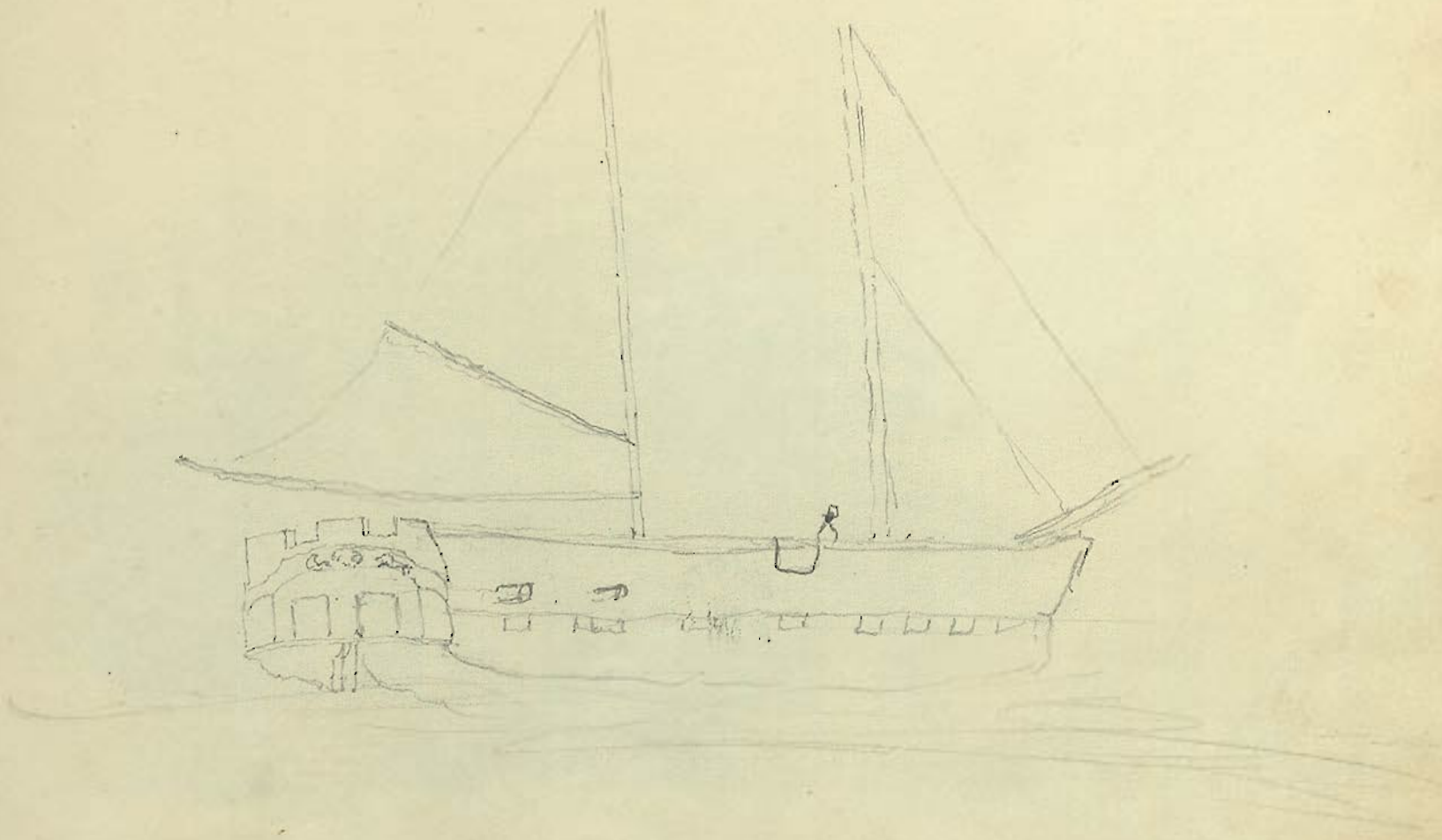
The Grand Natunsa, seen 2nd August 1831 @ 6 A.M. distant 20 Miles. W to N.W.

BIBLIOTECA
CIVICA
MILANO



*From the Albany, Macao.
Looking to the South.*

BIBLIOTECA
MS




BIBLIOTECA



a J. House, Back Harbor, Mass.

BIBLIOTECA
1881



The Peña Church. Macao.

BIBLIOT
1892



The Barrier Mounds on the Race Course.


St. Cecilia's Bay.

BIBLIOTECA
S. M. /



A scene on the coast. Looking towards the East. Lantau in the distance

BIBLIOTECA
SNI




The Guiso Fort. Macao. from the East.

BIBLIOTECA
SNI




Macao. from the Balcony of the Albany.

BIBLIOTECA
SNI



The Church of St. Brevoise from the Bishop's Gate

BIBLIOTECA
S. M. I.



Near the Campo. Macao.

BIBLIOTECA
S.M.



Near Fisherman's Point. Macao.

BIBLIOTECA
S. M. A.




Tanka Boat.

BIBLIOTECA
MSS




An up Country Junk back Harbour Macao, with 2 Bidders.

BIBLIOTECA
S. M. S.



The water course near the Campo Maçãs


BIBLIOTECA
SNI



Near the Race Course. Malaga.


BIBLIOTECA






Camorin's Cave. at the Casa. Macas

BIBLIOTECA



St. Paul's Church. Maca s. The most ancient in the Place. 1800/1801.


BIBLIOTECA



飛泉國

Fish coque. A fort in the inner Passage to Canton on the 4th Oct.

BIBLIOTECA
S. M. S.




The English Factory, Canton from the Garden.

BIBLIOTECA
1853



Boats in common use on the various Rivers

BIBLIOTECA
S. M. S. S.




BIBLIOTECA
S. M.



Franciscan Church. Macao

BIBLIOTECA



Sunkes

BIBLIOTECA
S. M. A.



a Cochise Chiura junk

BIBLIOTECA
S. M. I.



Whampoa Pagoda. from Recollection.

BIBLIOTECA
SNI



Whampoa Pagoda, from the Inner Passage.

BIBLIOTECA
CIVILE




A Chinese Woman at the Helm of a Cargo Boat. A. Postma.

BIBLIOTE
C



Hussaini Paroda at Second Bar


BIBLIOTECA
S. M. S.



Coorie




Yarkers



Married Woman's head
Crisp


BIBLIOTECA
SNI



A chop boat used to bring the Pea down to the Shop


BIBLIOTECA






A Fort about 3 miles from Canton in the inner Passage to Macao.

BIBLIOTECA
SNI



The Waterfall. St Helens. 26th March 1832. from the road to Lencwood, High Knoll Foot.


BIBLIOTECA
S. M. S.



NAPOLEON'S Tomb. St. Helena


BIBLIOTECA
S. S. S.






Sandy Bay. St Helena. from the Hill at the Extremity of the Valley.
 Edw. Pitt Rivers

LIBRARY




The Island of Ascension. Seen March 30th 1832. Bearing from East. to North. E. by N.
 Green Mountain


BIBLIOTECA
S. S. S.








BIBLIOTECA
SNI
















Beech



Oak



Elm

